4441 | 27

SCALE 1" =150' & 50'

4-6-65
661109

1-16-62
4-7-64
681115
681126252

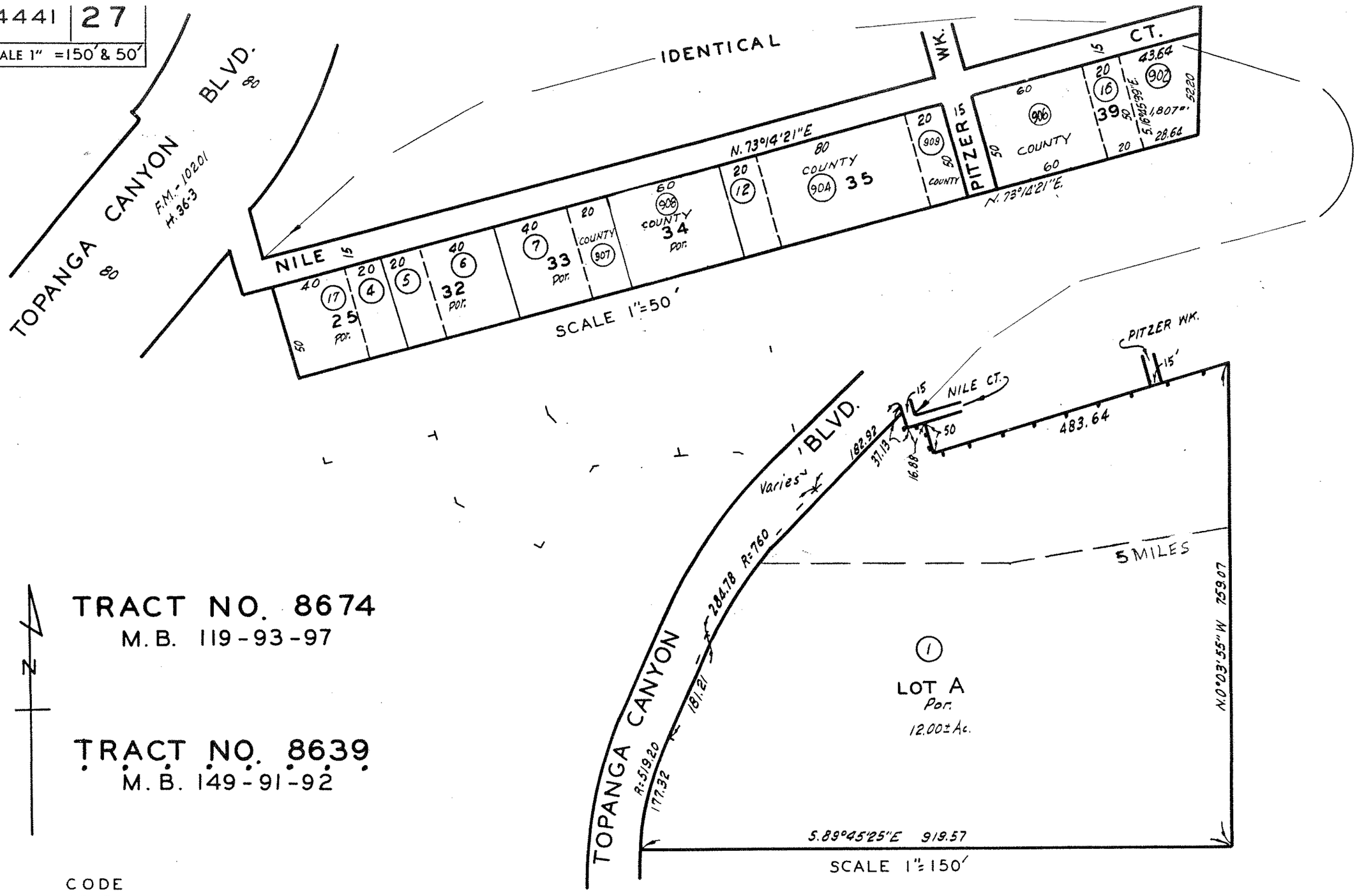

TRACT NO. 8674
M.B. 119-93-97

TRACT NO. 8639
M.B. 149-91-92

CODE
1653

FOR PREV. ASSM'T. SEE: 4441-27

ASSESSOR'S MAP
COUNTY OF LOS ANGELES, CALIF.

4441	26 SHEET	P. A. 4441-26 4441-37	TRA 1653	REVISED 2000060508001001-07 2000060508001002-07	2010051302004001-07 2014021912-07			SEARCH NO		OFFICE OF THE ASSESSOR COUNTY OF LOS ANGELES COPYRIGHT © 2002

MAPPING AND GIS SERVICES
SCALE 1" = 100'

2014

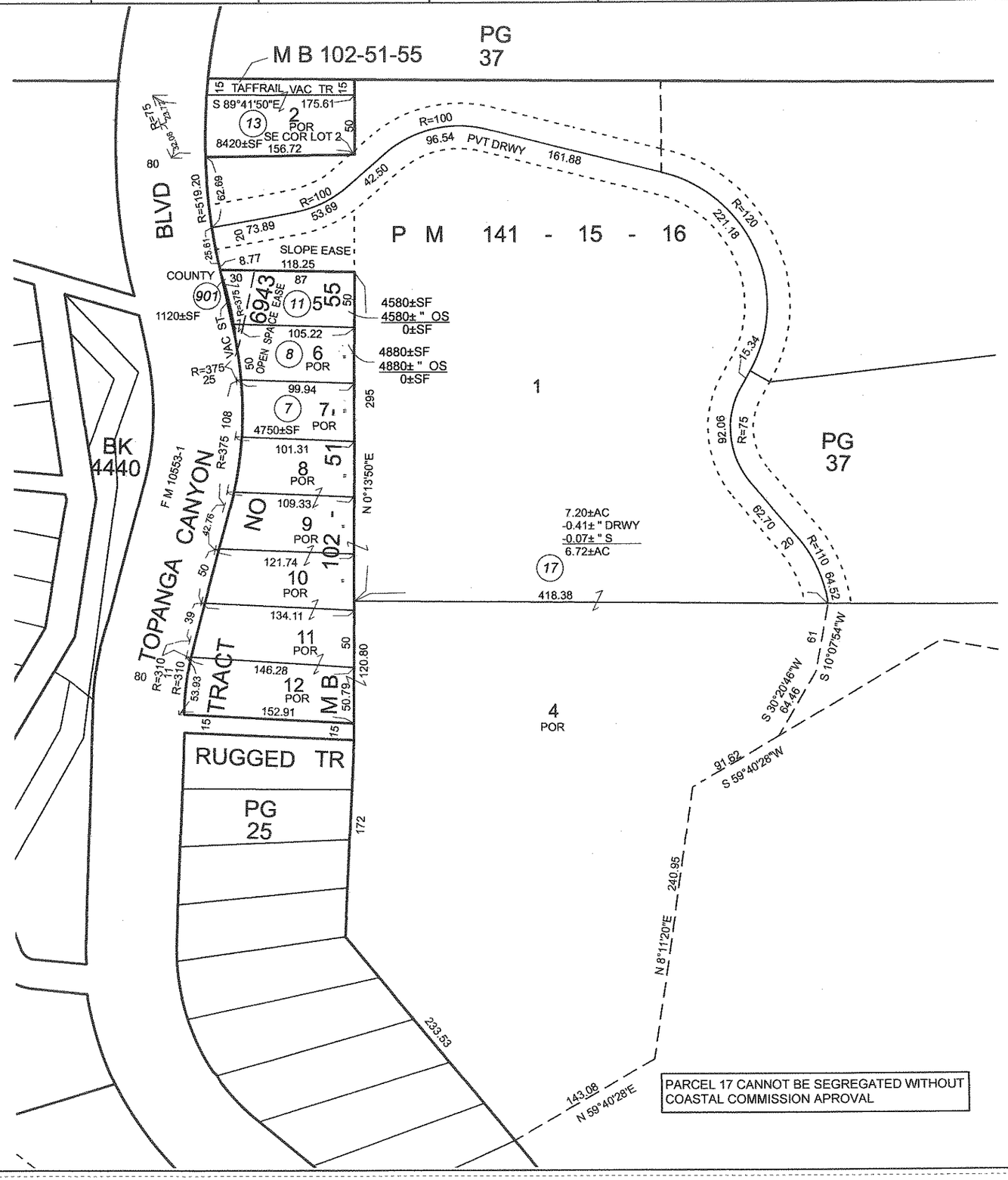

PARCEL 17 CANNOT BE SEGREGATED WITHOUT COASTAL COMMISSION APROVAL

Date Printed: 2/6/2014 1:13:23 PM
Date Saved: 2/6/2014 1:13:15 PM

4441 37

TRA
1653

200'

2007

811005007
870408603-87
88082902012001
88101902011001
90082902005001-07
91040906007001-07
20000605080001001-07
20010816020020001-07
20070326120050001-07

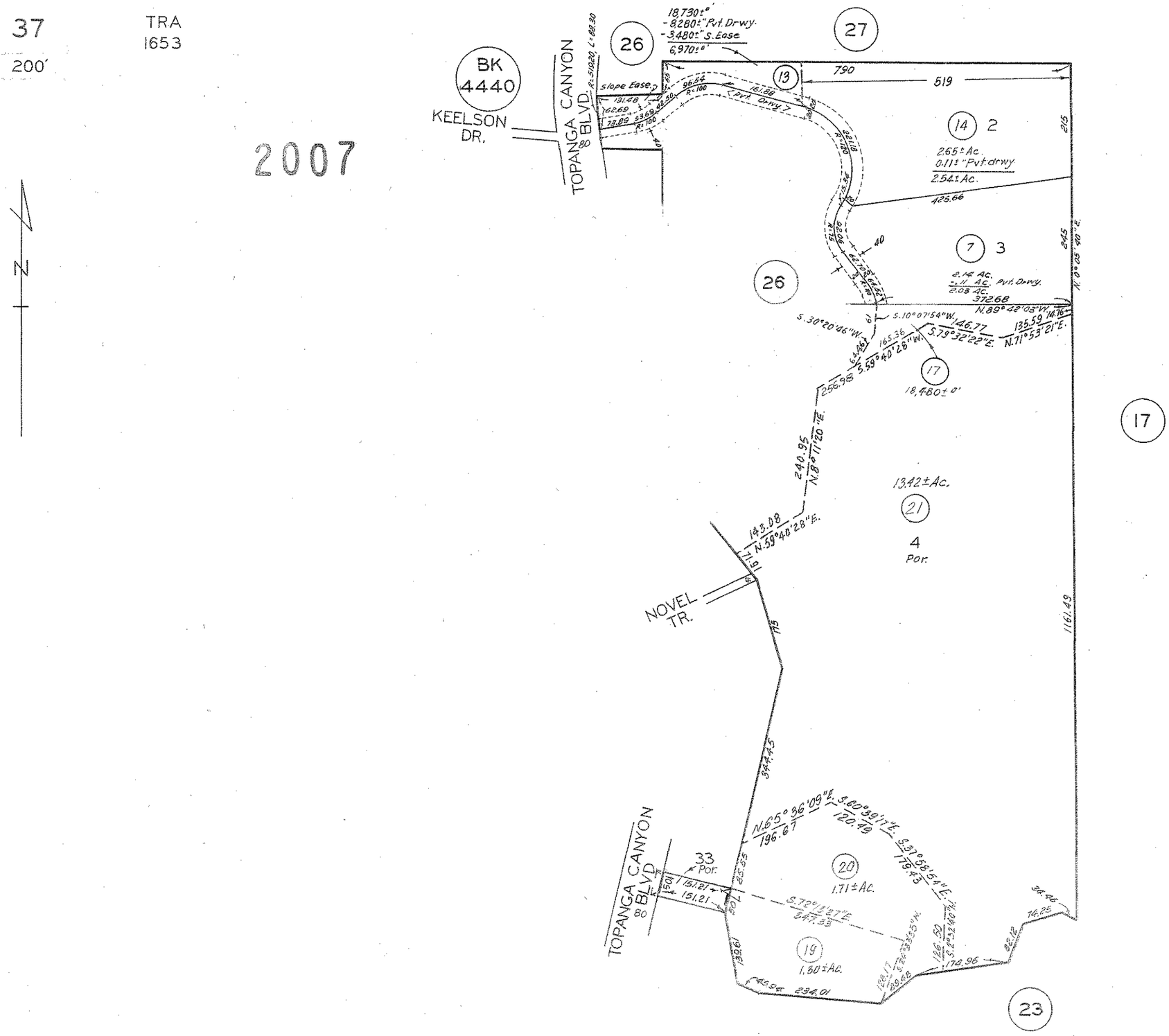

PARCEL MAP P. M. 141-15-16 TRACT NO. 6943 M.B. 102-51-55

4441-24 & 26