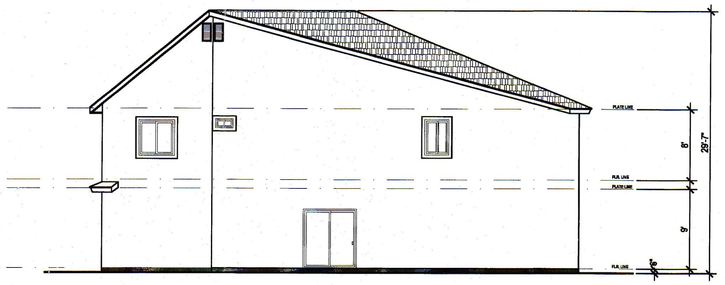

LEFT ELEVATION 1/8"=1'-0"

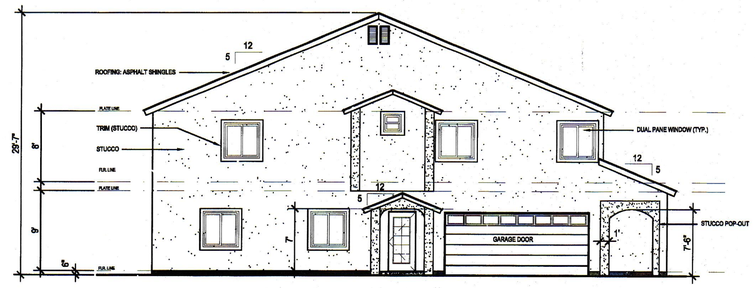

FRONT ELEVATION 1/8"=1'-0"

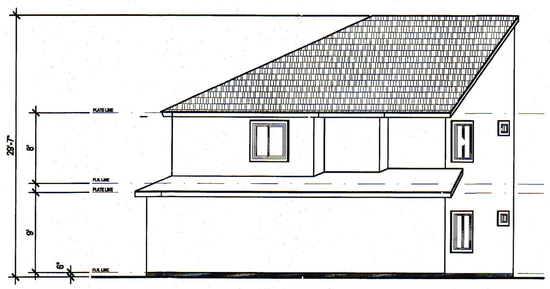

RIGHT ELEVATION 1/8"=1'-0"

REAR ELEVATION 1/8"=1'-0"

PRELIMINARY

RECEIVED
SEP 0 1 2015
BY:

ENGINEER

FRED TAGUDAR, PE
10939 DEER CANYON DRIVE
RANCHO CUCAMONGA, CA
TEL: (909) 987-8926

PROJECT NAME

MILLS AVENUE HOUSE
WHITTIER, CA,

OWNER:
DANNY SABBAGH
338 S HAMBLEDON AVENUE
LA PUENT, CA 91744
626-839-5900

STAMP

SHEET TITLE

EXTERIOR ELEVATION

THIS DRAWING IS THE SOLE PROPERTY OF FRED TAGUDAR, PE AND IS INTENTED SOLELY FOR USE OF THE PROJECT LISTED IN THE TITLE BLOCK BELOW. THESE PLANS ARE NOT TO BE REPRODUCED, CHANGED OR COPIED IN ANY FORM OR MANNER WHATSOEVER, NOR ARE THEY TO BE ASSIGNED TO ANY THIRD PARTY WITHOUT FIRST OBTAINING THE EXPRESS WRITTEN PERMISSION AND CONSENT OF T&W CONSULTING ENGINEERS, INC.

REVISIONS:
6-10-13

JOB NO:
DATE PRINTED:
DATE: 9-11-13
SCALE:
DRAWN: 1/8"=1'-0"
FILE:
SHEET: P-ST-2
OF SHEETS

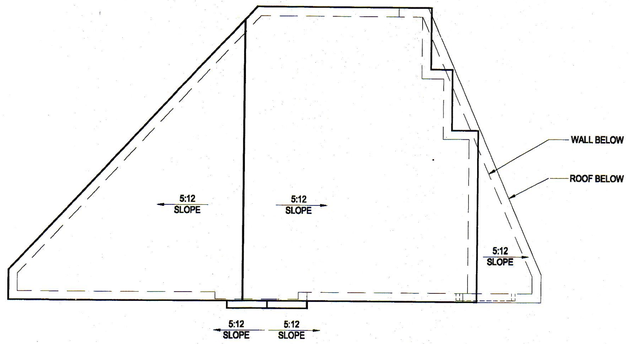

ROOF PLAN 1/8"=1'-0"

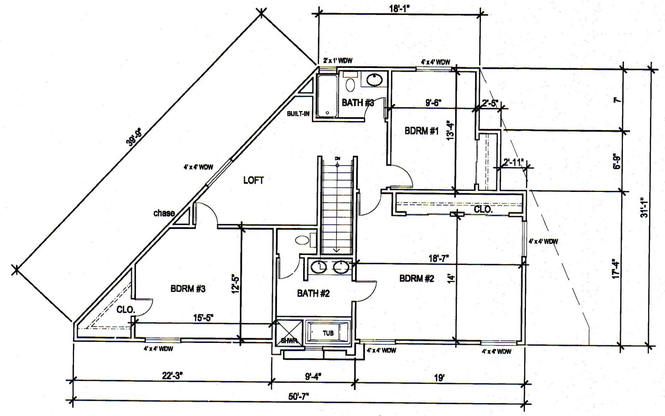

2ND. FLOOR PLAN 1/8"=1'-0"

2ND. FLOOR: 1,1094 S.F. (EXLUDING STAIRS 35.8 S.F.)

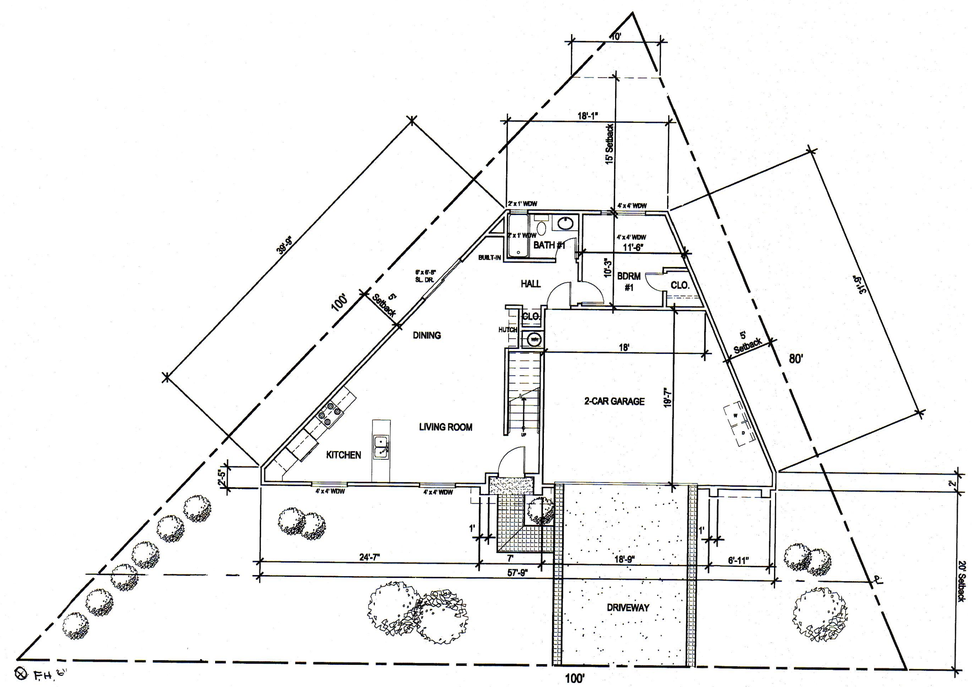

SITE / 1ST. FLOOR PLAN 1/8"=1'-0"

1ST. FLOOR: 762 S.F.
2-CAR GARAGE: 456.2 S.F.
BUILDING FOOTPRINT: 1,218.2
LOT AREA: 3,672.3
LOT COVERAGE: 33.1%

PRELIMINARY

ENGINEER

FRED TAGUDAR, PE
10939 DEER CANYON DRIVE
RANCHO CUCAMONGA, CA
TEL: (909) 987-8926

PROJECT NAME

MILLS AVENUE HOUSE
WHITTIER, CA,

OWNER:
DANNY SABBAGH
338 S HAMBLEDON AVENUE
LA PUENT, CA 91744
626-839-5900

STAMP

SHEET TITLE

SITE PLAN, 1ST. & 2ND. FLOOR PLANS
& ROOF PLAN

THIS DRAWING IS THE SOLE PROPERTY OF FRED TAGUDAR, PE AND IS DESIGNED SOLELY FOR USE ON THE PROJECT LISTED IN THIS TITLE BLOCK. THESE PLANS ARE NOT TO BE REPRODUCED, CHANGED OR COPIED IN ANY FORM OR MANNER WHATSOEVER, NOR ARE THEY TO BE ASSIGNED TO ANY THIRD PARTY WITHOUT PRIOR CHANGING THE EXPRESS WRITTEN PERMISSION AND CONSENT OF THE CONSULTING ENGINEERS, INC.

REVISIONS:
6-10-13

JOB NO:
DATE PRINTED:
DATE: 9-11-13
SCALE:
DRAWN: 1/8"=1'-0"
FILE:
SHEET: P-ST-1
OF SHEETS