LOT SIZE = 88.02' X 163.06' = 14352.5 SQ. FT.

LOT COVERAGE = 3,661.6 SQ. FT.

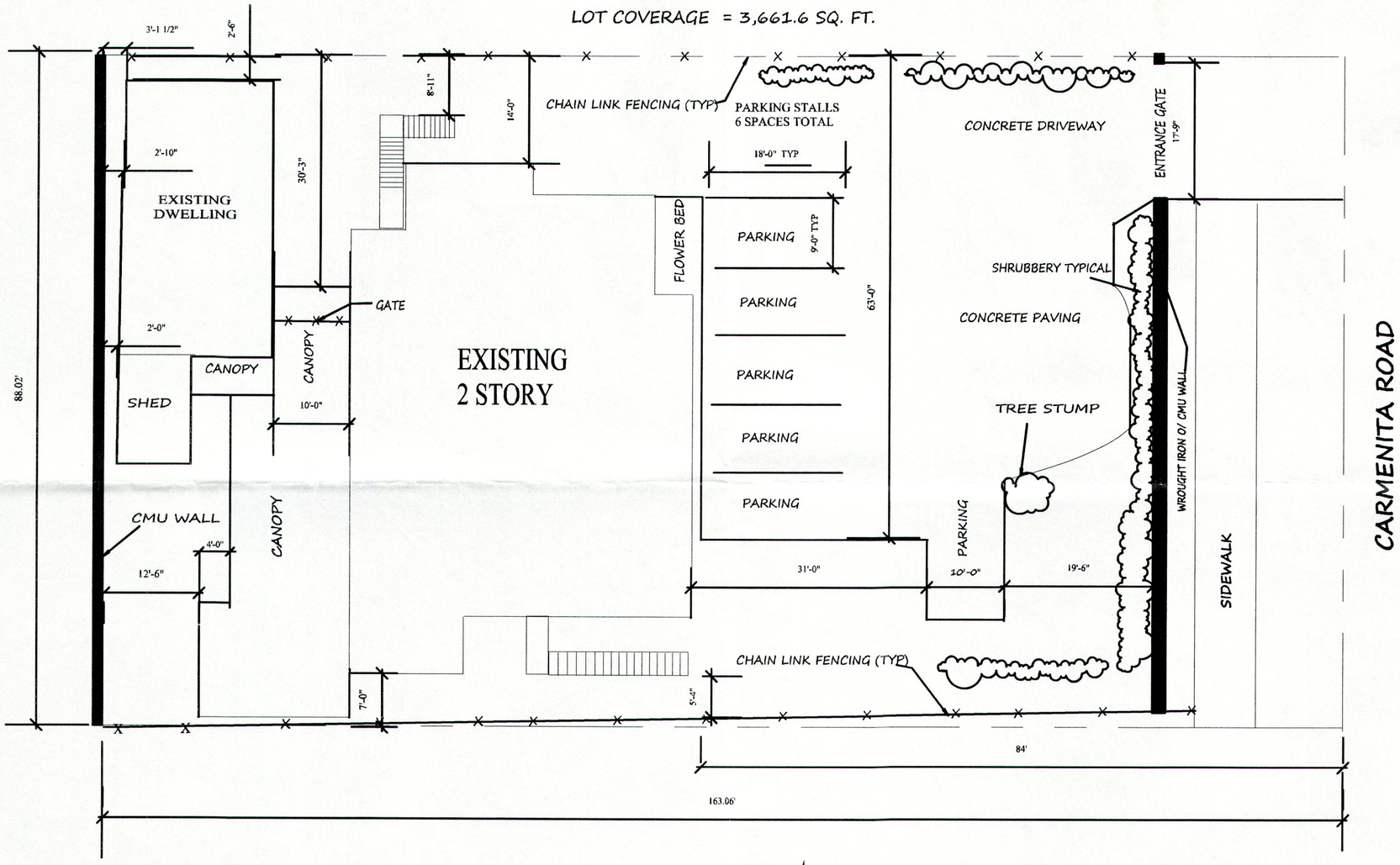

THIS PLOT PLAN IS BASED ON THE FACTS SUBMITTED AND IS CONDITIONAL UNTIL VERIFIED BY THE FIELD INSPECTOR

N

SITE PLAN

SCALE 1 u = 10'-0"

0' 10' 20'

SHEET C1

Dated: 14APR14
drawn by Axel Hartquist
562 -370-8432

CATHOLIC RAINBOW OUTREACH
11419 CARMENITA ROAD
WHITTIER CA, 90605
TEL: 562 944-2283

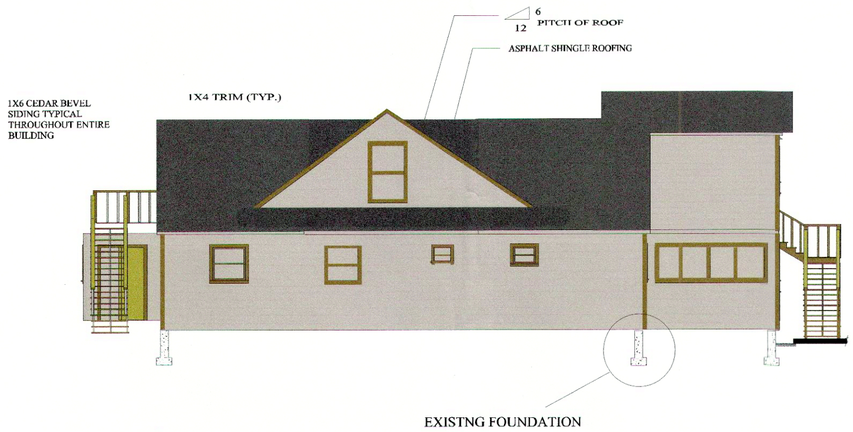

EAST ELEVATION



NORTH ELEVATION

SCALE = 3/32"= 1'-0"



WEST ELEVATION



SOUTH ELEVATION

SCALE = 20'-0"

INFORMATIONAL ONLY

DRAWING IS NOT FOR CONSTRUCTION

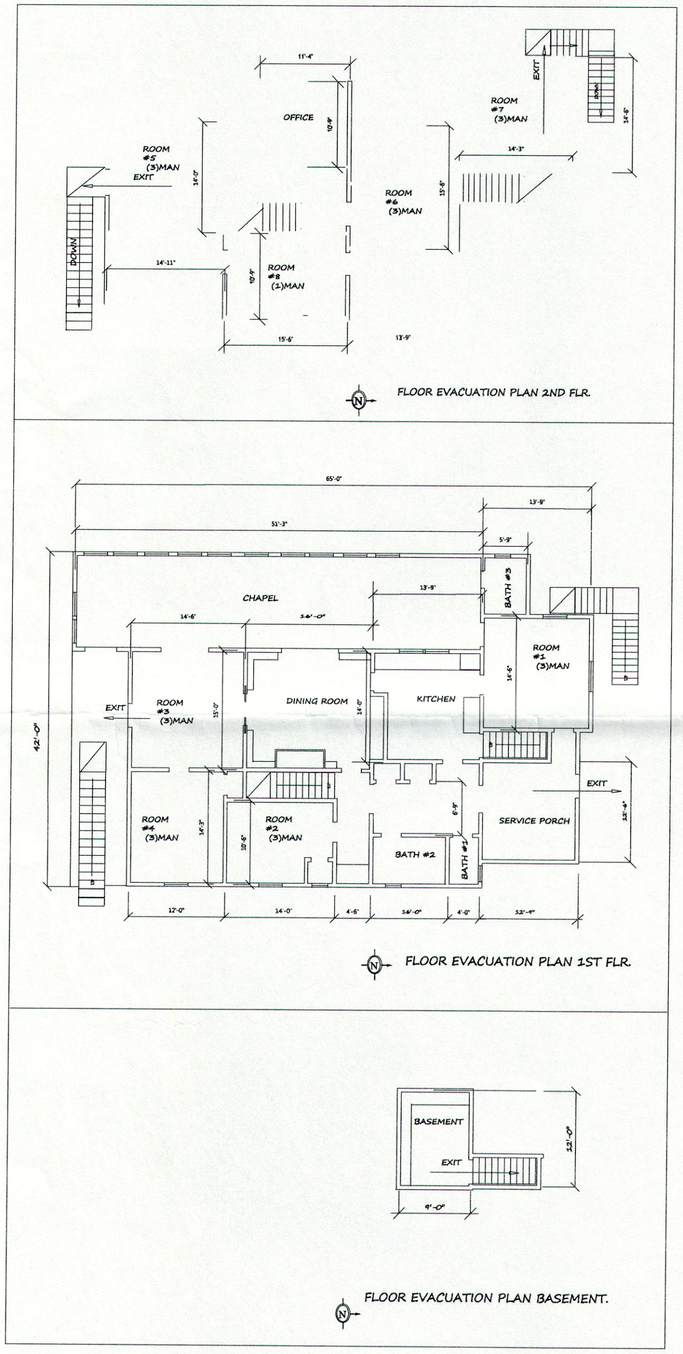

FLOOR EVACUATION PLAN 2ND FLR.

FLOOR EVACUATION PLAN 1ST FLR.

FLOOR EVACUATION PLAN BASEMENT.

LOT SIZE = 88.02' X 163.06' = 14352.5 SQ. FT.

LOT COVERAGE = 3,661.6 SQ. FT.

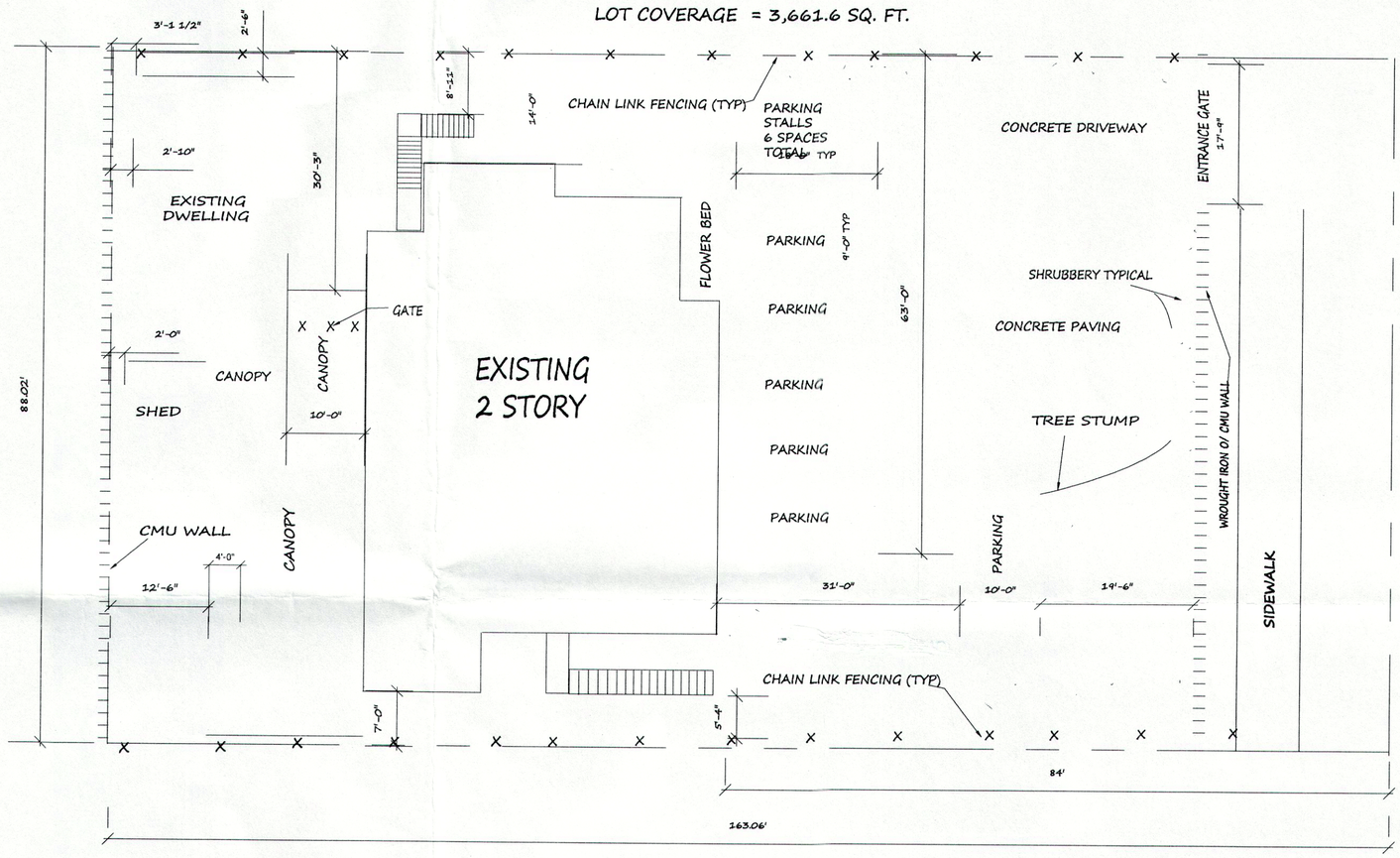

THIS PLOT PLAN IS BASED ON THE FACTS SUBMITTED AND IS CONDITIONAL UNTIL VERIFIED BY THE FIELD INSPECTOR

SITE PLAN

SCALE 1 u = 10'-0"

0' 10' 20'

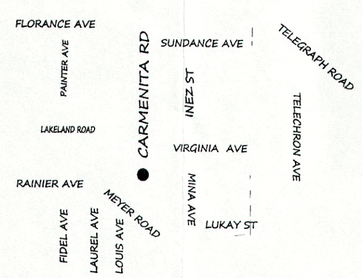

VICINITY MAP

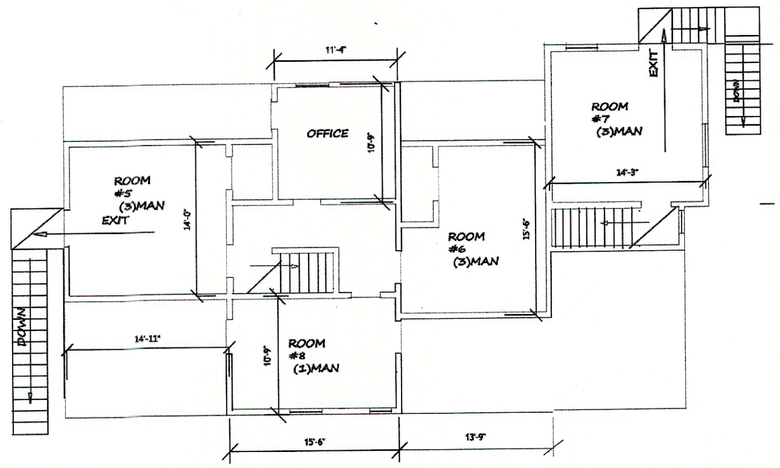

2nd Floor 11419 Carmenita SCALE 1" EQ 10'

SHEET C1

DATED MARCH 29, 2014
drawn by: Axel Hartquist
562 370-8432

CATHOLIC RAINBOW OUTREACH
11419 CARMENITA ROAD
WHITTIER CA, 90605
TEL: 562 944-2283

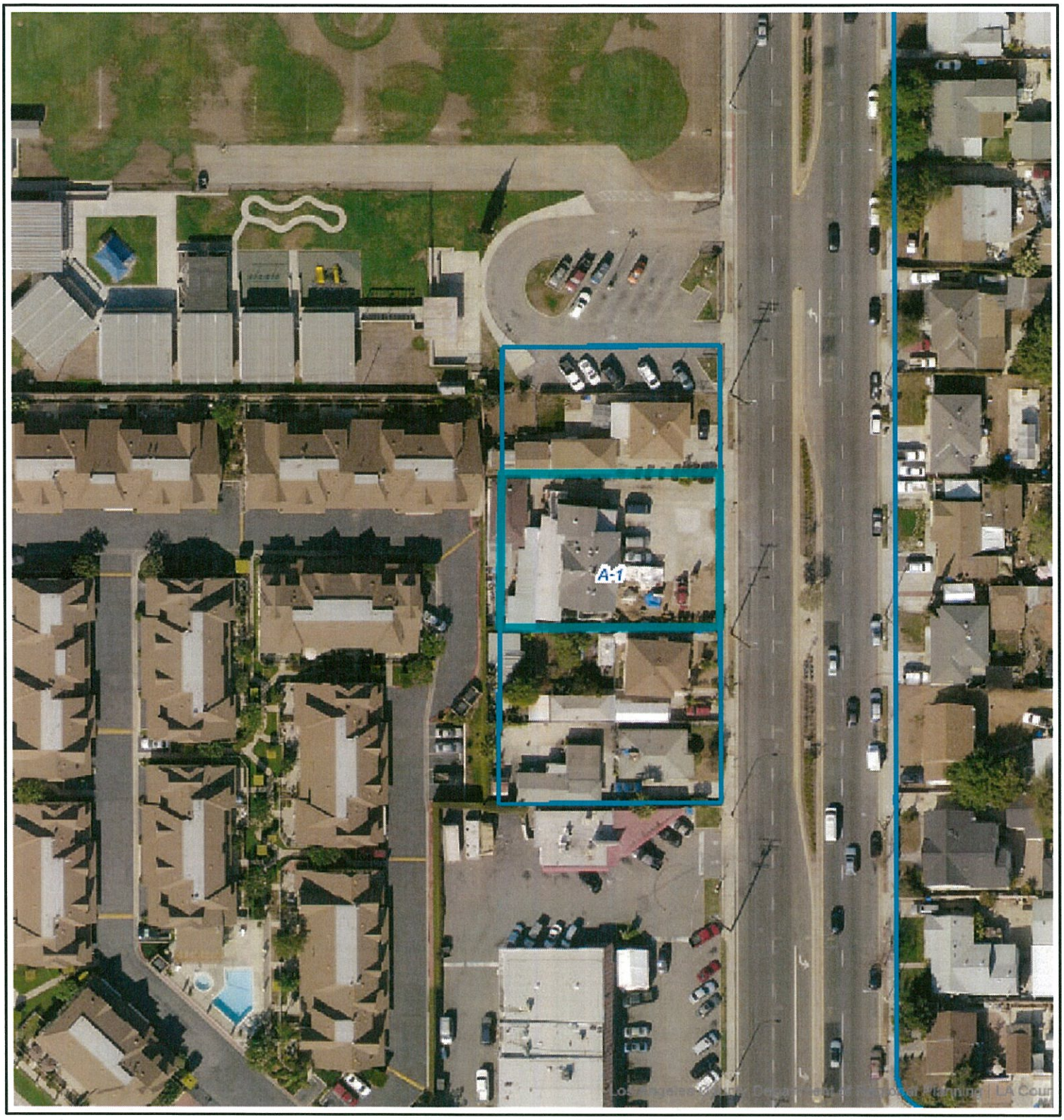

Created in GIS-NET3

Printed: Oct 04, 2016

N

0 100
Feet

Copyright 2013 - Los Angeles County Department of Regional Planning, GIS Section.
Note: This map represents a quick representation of spatial imagery or vector layers using GIS-NET3. The map should be interpreted in accordance with the GIS-NET3 Public disclaimer statement.
Printed with permission from the Los Angeles County Dept. of Regional Planning.