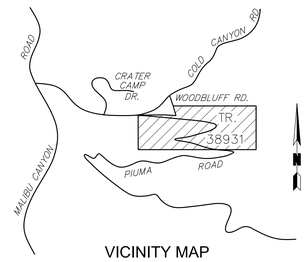

VICINITY MAP

NO SCALE

T.G. PAGE 628 J-1 & 629 A-1

BENCHMARK:

BM: Y9143 ELEV=600.675

L&BN IN CONC WK AROUND FLAGPOLE @ FIRE STA (#67) 15.5M(51') N/O & 24M(79') W/O C/L INT COLD CYN RD & PIUMA RD

MALIBU QUAD 2008

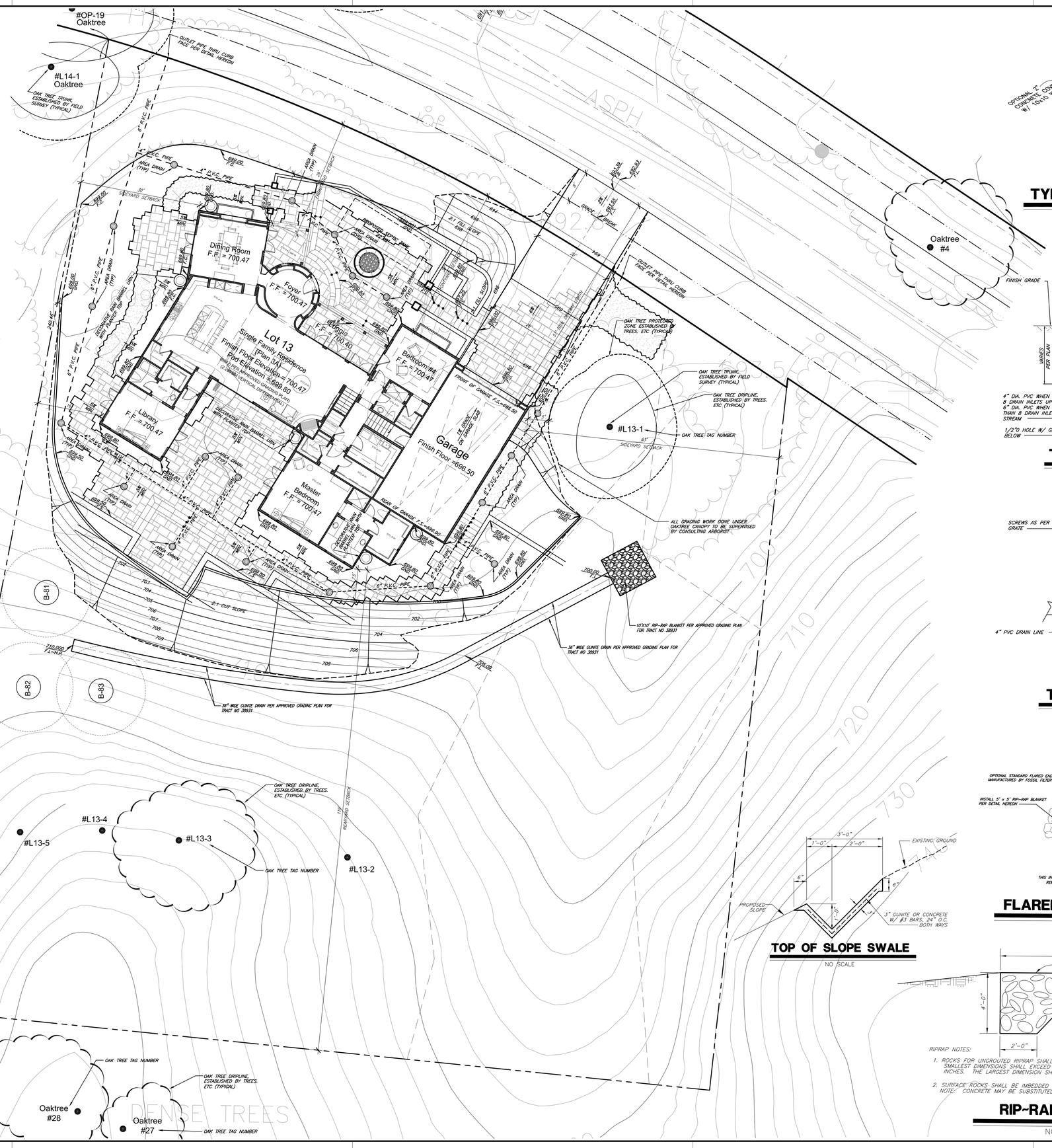

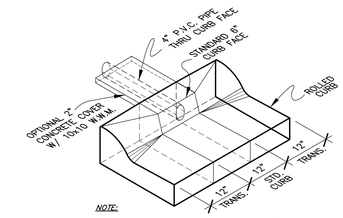

NOTE:

TRANSITION ROLLED CURB TO STANDARD 6" CUBBFACE. OUTLET ONE 4" PIPE AS SHOWN, FLUSH

WHERE 6" OF 8" PIPE IS SHOWN USE 2-4" PIPES WITH "Y" ADAPTER THRU CURB FACE

TYPICAL CURB FACE DRAIN

NO SCALE

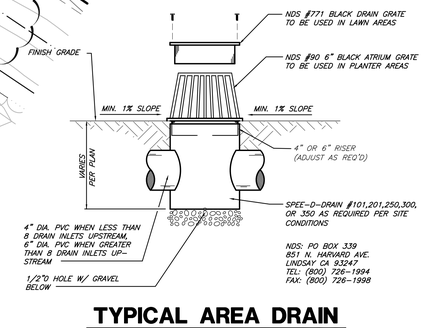

NDS: PO BOX 339
851 N. HARVARD AVE.
LINDSAY CA 93247
TEL: (800) 726-1994
FAX: (800) 726-1998

TYPICAL AREA DRAIN

NO SCALE

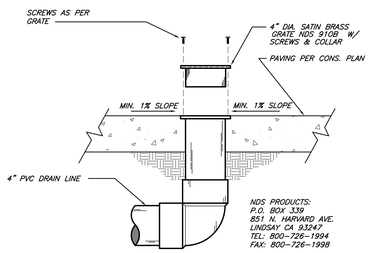

NDS PRODUCTS:
P.O. BOX 339
851 N. HARVARD AVE.
LINDSAY CA 93247
TEL: 800-726-1994
FAX: 800-726-1998

TYPICAL PATIO DRAIN

NO SCALE

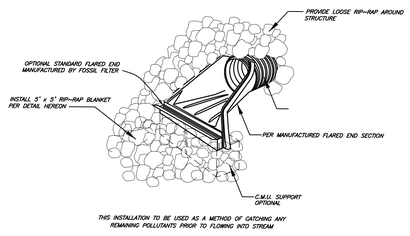

THIS INSTALLATION TO BE USED AS A METHOD OF CATCHING ANY REMAINING POLLUTANTS PRIOR TO FLOWING INTO STREAM

FLARED END SECTION

NO SCALE

TOP OF SLOPE SWALE

NO SCALE

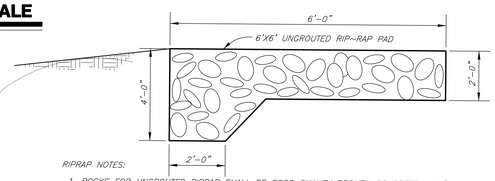

RIPRAP NOTES:

1. ROCKS FOR UNGROUTED RIPRAP SHALL BE GOOD QUALITY BROKEN CONCRETE AND/OR RIVER RUN ROCK. THE SMALLEST DIMENSIONS SHALL EXCEED 3 INCHES AND THE LARGEST DIMENSION SHALL NOT EXCEED 18 INCHES. THE LARGEST DIMENSION SHALL NOT EXCEED 4 TIMES THE SMALLEST DIMENSION.

2. SURFACE ROCKS SHALL BE IMBEDDED FROM 1/2 TO 2/3 OF THEIR MAXIMUM DIMENSION. NOTE: CONCRETE MAY BE SUBSTITUTED FOR THE GROUT.

RIP-RAP BLANKET

NO SCALE

Design & Drafting inc.
885 Patriot Drive, Unit C
Moorpark, California 93021
Phone: 805-522-2622
Fax: 805-426-8016
email: CDD@civildesignandrafting.com

REVISION BLOCK

REV#	APPR	DATE	REVISION DESCRIPTION	ENGINEER	DATE

REGISTERED PROFESSIONAL ENGINEER IMAD ABOULWAFAH No. 51299 Exp. 6-30-14 CIVIL STATE OF CALIFORNIA

CIVIL ENGINEER:
PREPARED BY OR UNDER THE DIRECTION OF:
IMAD ABOULWAFAH
PE No.: 51299
DATE
Exp: 06/30/2014

TRACT MAP 38931

CONCEPT GRADING & DRAINAGE PLAN
FOR
TRACT MAP 38931 - LOT 13
ASSESSOR'S PARCEL NO: 4456-038-013

SCALE: AS NOTED
DATE: 12/22/2013

SHEET:
C-1
OF 1 SHEETS

D:\Projects\Piuma Road\Site Plans\Lot 13 -- Phase 2\Concept Grading Plan-Lot 13.dwg
11:30:18 12 / 21 / 2013