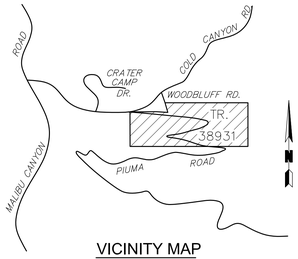

VICINITY MAP

NO SCALE

T.G. PAGE 628 J-1 & 629 A-1

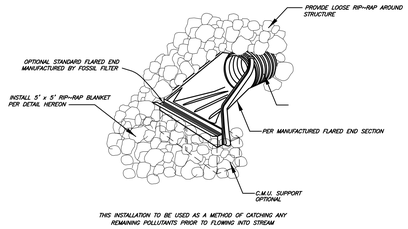

FLARED END SECTION

NO SCALE

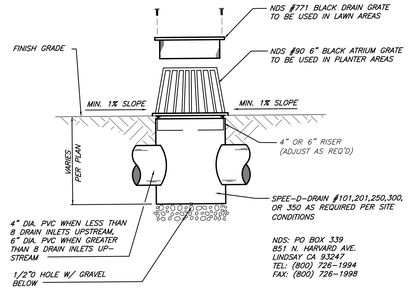

TYPICAL AREA DRAIN

NO SCALE

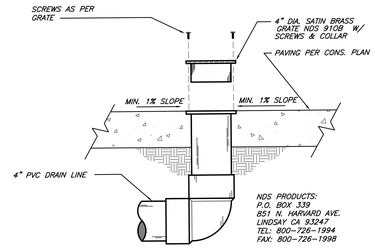

TYPICAL PATIO DRAIN

NO SCALE

BENCHMARK:

BM: Y9143 ELEV=600.675

L&BN IN CONC WK AROUND FLAGPOLE @ FIRE STA (#67) 15.5M(51') N/O & 24M(79') W/O C/L INT COLD CYN RD & PIUMA RD

MALIBU QUAD 2008

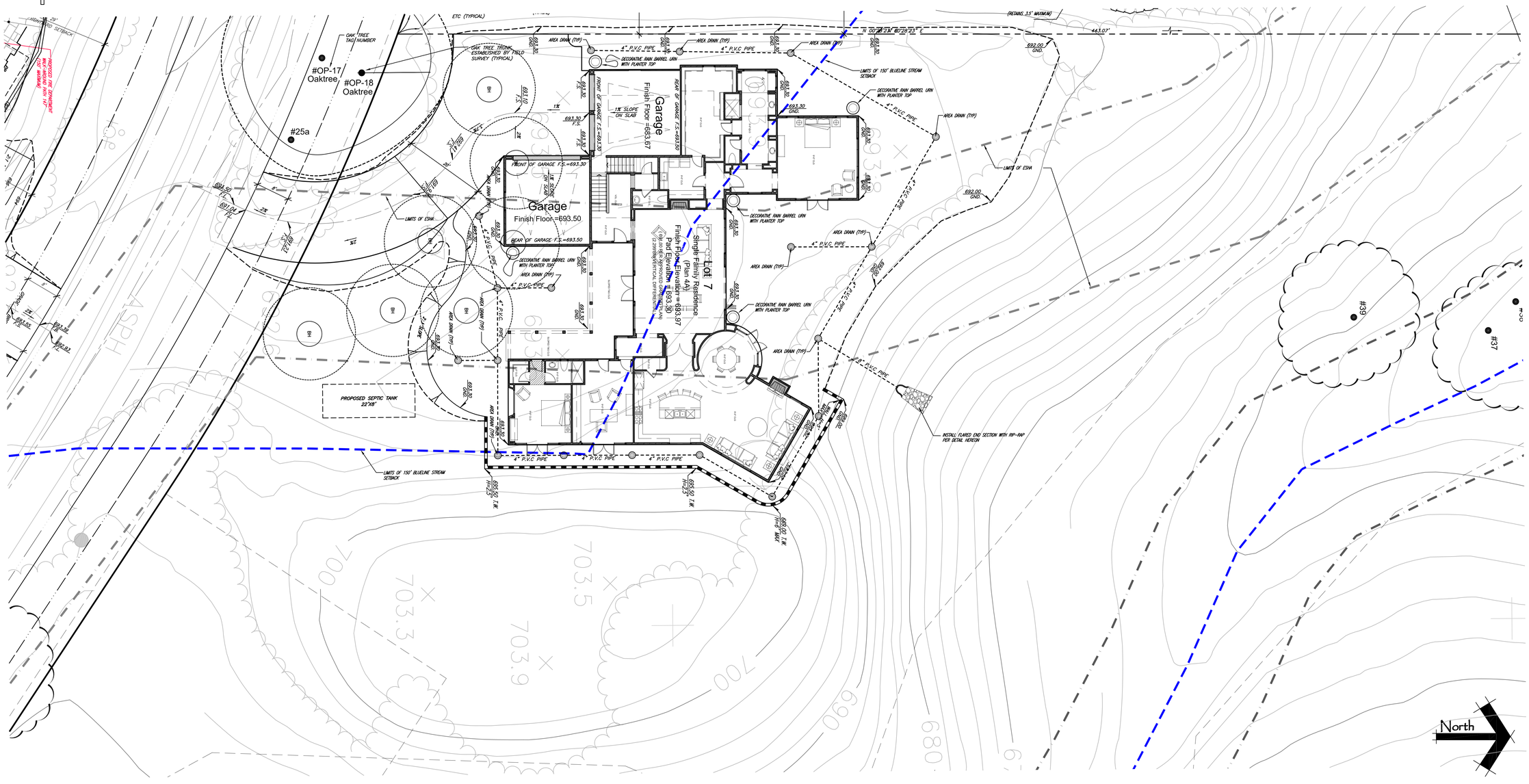

Design & Drafting inc.
3791 Prairie Ridge Ct.
Simi Valley, California 93063
Phone: 805-522-2622
Fax: 805-522-2298
email: CDD@civildesignanddrafting.com

REVISION BLOCK

REV#	APPR	DATE	REVISION DESCRIPTION	ENGINEER	DATE

REGISTERED PROFESSIONAL ENGINEER IMAD ABOUJAWDAH No. 51299 Exp. 6-30-14 STATE OF CALIFORNIA

CIVIL ENGINEER:
PREPARED BY OR UNDER THE DIRECTION OF:

IMAD ABOUJAWDAH
PE No.: 51299

DATE
Exp: 06/30/2014

TRACT MAP 38931

CONCEPT GRADING & DRAINAGE PLAN

FOR

TRACT MAP 38931 - LOT 7
ASSESSOR'S PARCEL NO: 4456-038-007

SCALE: AS NOTED

DATE: 12/22/2013

SHEET:

C-1

OF 1 SHEETS

C:\Projects\Piuma Road\Site Plans\Lot 7 - Phase 2\Concept Grading Plan-Lot 7.dwg
11:19:41 12 / 21 / 2013