ZONING
500 FOOT RADIUS MAP

R2013-03065 (5)
RCUP 2013-00160
RENV 2013-00263

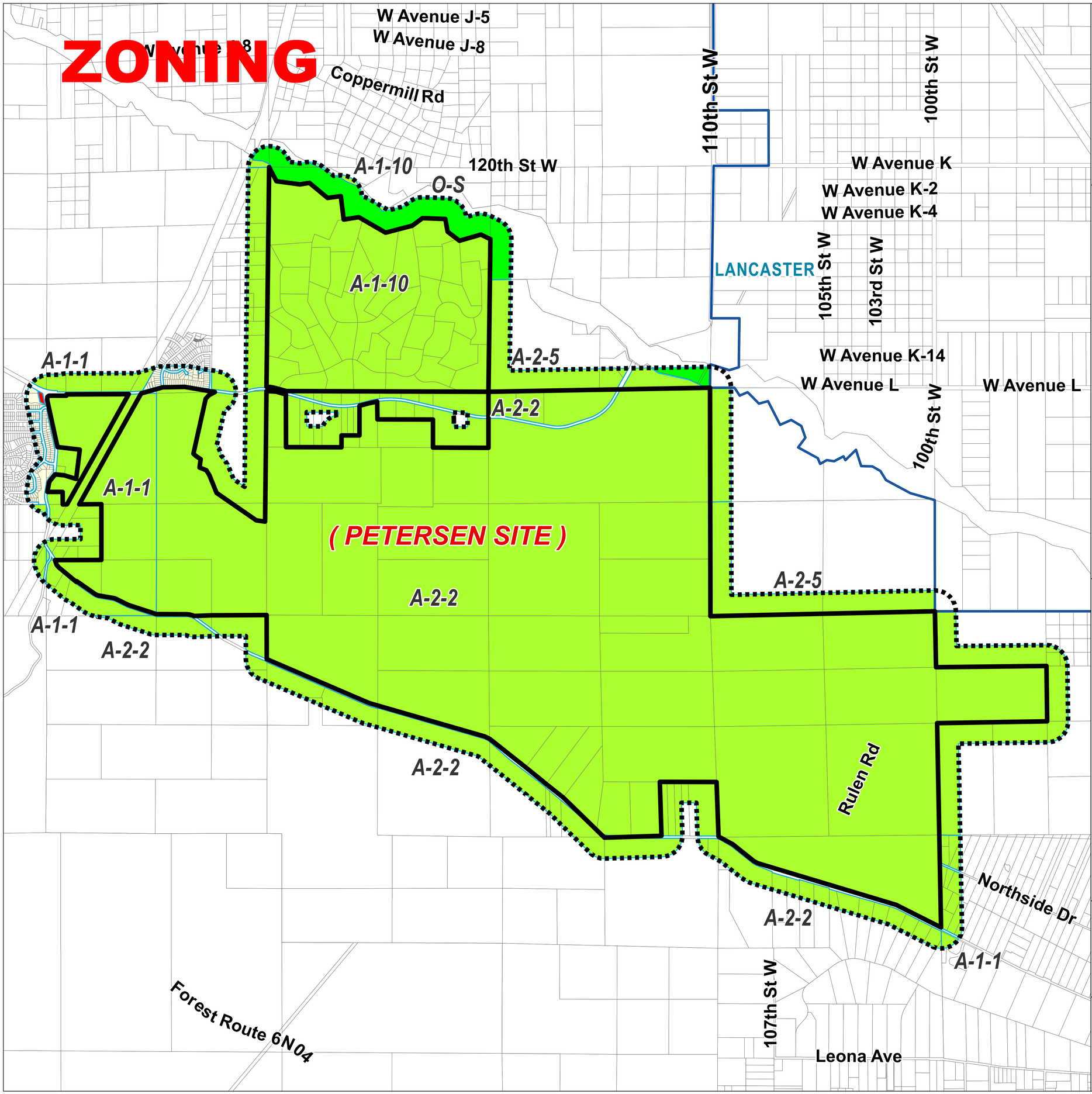

Legend

- R-1 - SINGLE-FAMILY RESIDENCE
- A-1 - LIGHT AGRICULTURE
- A-2 - HEAVY AGRICULTURE
- C-3 - UNLIMITED COMMERCIAL
- O-S - OPEN SPACE

VICINITY MAP

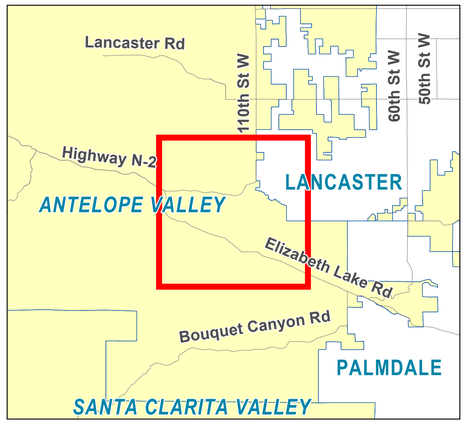

0 500 1,000 2,000 3,000 4,000 Feet

N

LOS ANGELES COUNTY
Department of Regional Planning
320 W. Temple St.
Los Angeles, CA 90012

ZONING

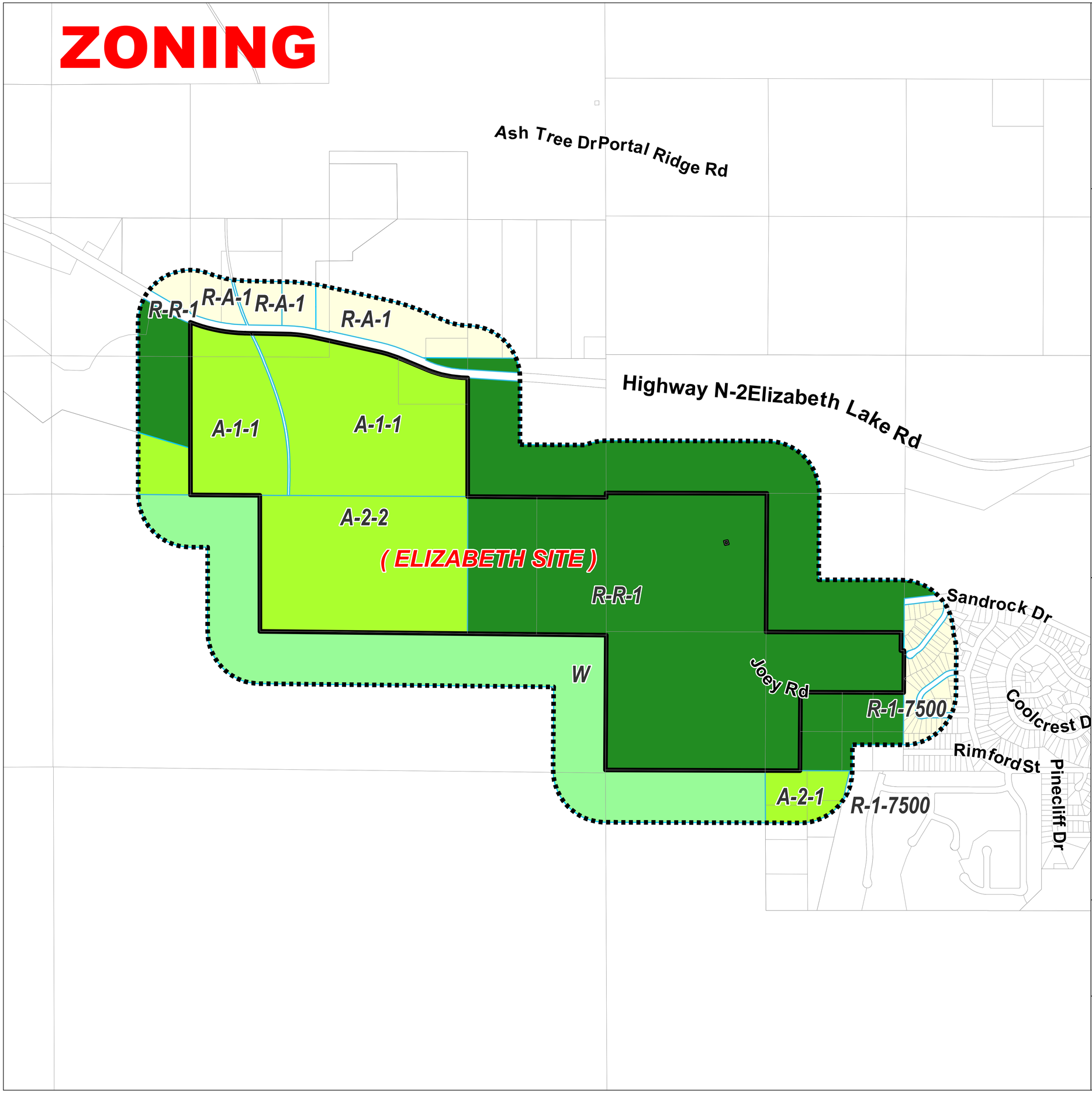

ZONING
500 FOOT RADIUS MAP

R2013-03065 (5)
RCUP 2013-00160
RENV 2013-00263

Legend

- R-1 - SINGLE-FAMILY RESIDENCE
- R-A - RESIDENTIAL AGRICULTURE
- A-1 - LIGHT AGRICULTURE
- A-2 - HEAVY AGRICULTURE
- R-R - RESORT AND RECREATION
- W - WATERSHED

VICINITY MAP

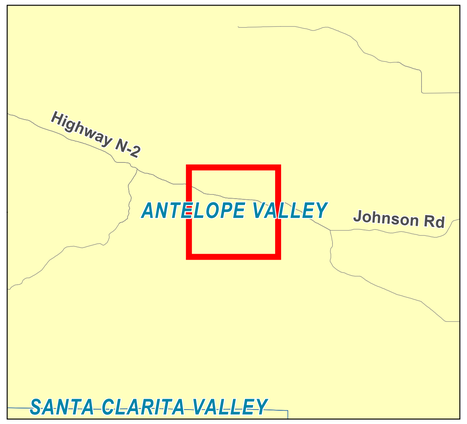

0 200 400 800 1,200 1,600 Feet

N

LOS ANGELES COUNTY
Department of Regional Planning
320 W. Temple St.
Los Angeles, CA 90012