NOTE:

1. FINISHED TO MATCH EXISTING SURFACE
2. NATIVE SOIL BACK FILL TO 95% RELATIVE COMPACTION
3. MINIMUM COVER FOR SUBSTRUCTURE
30" (0.76M) BELOW FINISH GRADE
36" (0.91M) IN PARK WAY

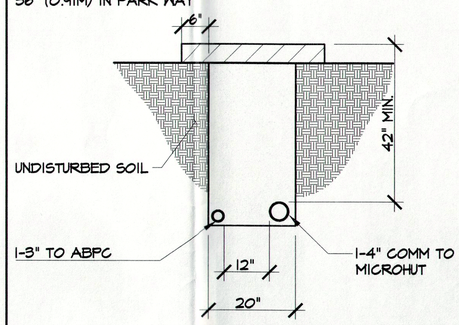

TRENCHING | SCALE N/S | 3 T0001

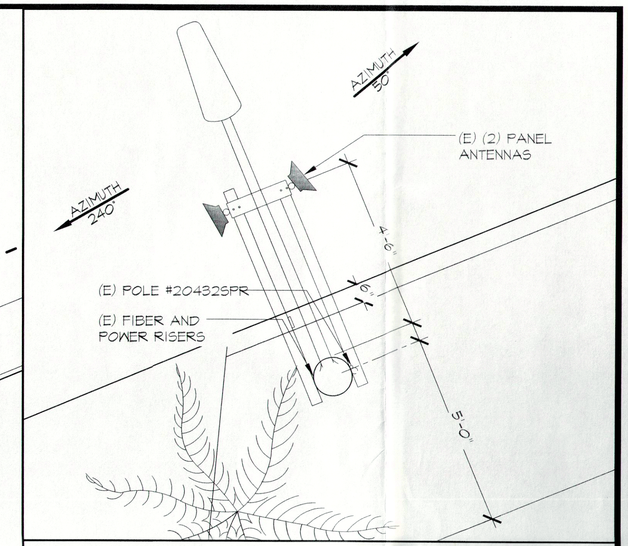

ANTENNA PLAN | SCALE @ 11x17: 1/4" = 1'-0" | SCALE @ 24x36: 1/2" = 1'-0" | 0' 1' 2' 4' | 1

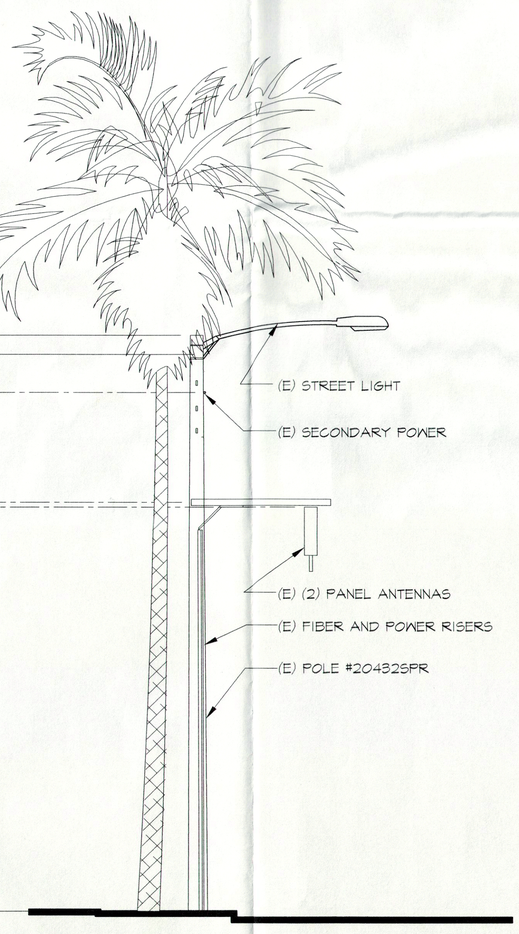

ELEVATION | SCALE @ 11x17: 1/8" = 1'-0" | SCALE @ 24x36: 1/4" = 1'-0" | 0' 2' 4' 8' | 4

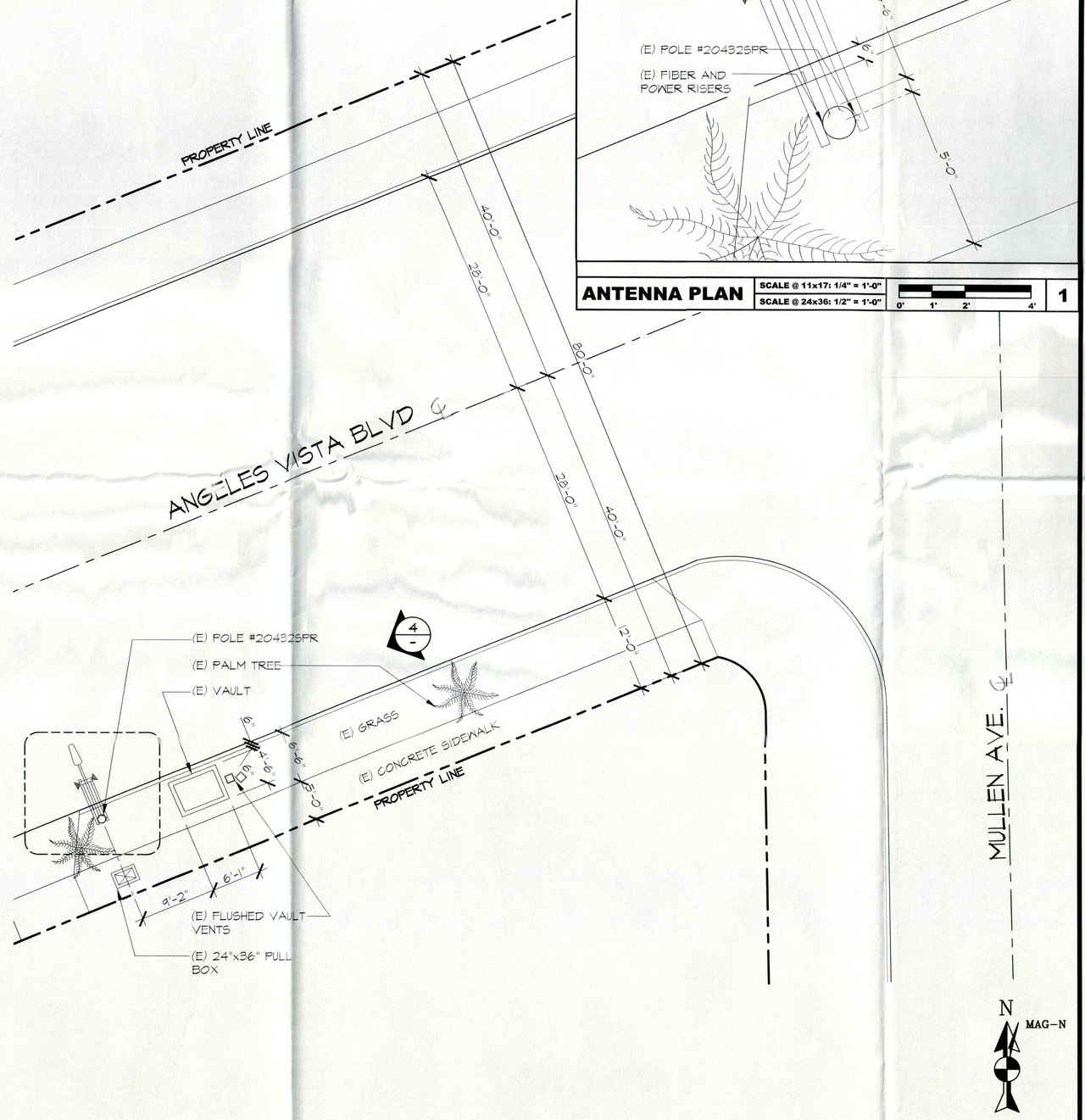

SITE PLAN | SCALE @ 11x17: 1/16" = 1'-0" | SCALE @ 24x36: 1/8" = 1'-0" | 0' 4' 8' 16' | 2

Sprint
Together with NEXTEL

FULSANG ARCHITECTURE
3400 VIA OPORTO, SUITE 204
NEWPORT BEACH, CA 92663
PHONE: (949) 838-4139

SEAL

LICENSED ARCHITECT
ERIC M. FULSANG
C30715
06/30/2015
REGIST. DATE
STATE OF CALIFORNIA

ISSUED FOR: CUP RENEWAL
ISSUE DATE: 09/11/2013
PROJECT No. FA130806
DRAWN BY: JM CHECKED BY: EF

SUBMITTALS

REV.	DATE	DESCRIPTION	BY
0	09/03/13	CUP RENEWAL	JM
1	09/11/13	CLIENT COMMENTS	JM

LA55XR779
5130 ANGELES VISTA BLVD.
WINDSOR HILLS, CA 90043

SHEET TITLE
SITE PLAN AND ELEVATION

SHEET NUMBER
A-1