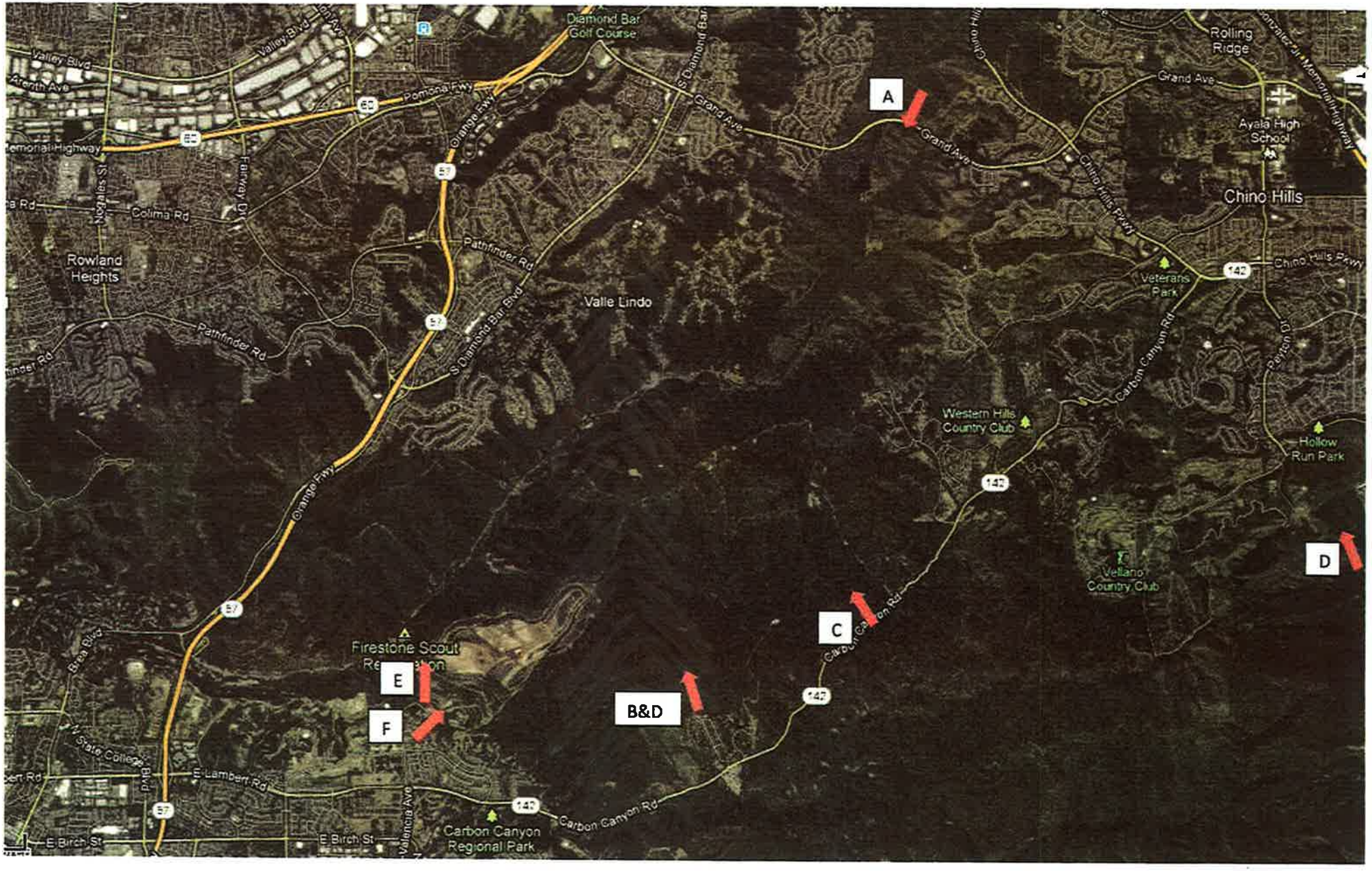

Photograph Location Map

Note: All pictures were taken from the public right-of-way. The only access point to this site is not available to the public.

A

B



C

D

E



F

100 m
300 ft