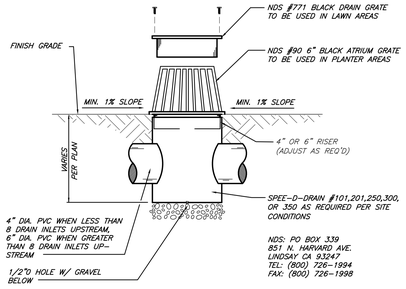

TYPICAL AREA DRAIN

NO SCALE

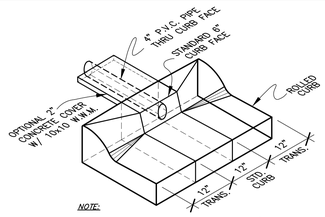

TYPICAL CURB FACE DRAIN

NO SCALE

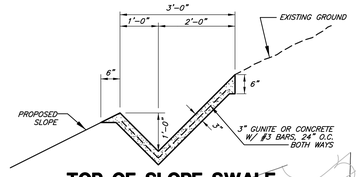

TOP OF SLOPE SWALE

NO SCALE

BENCHMARK:

BM: Y9143 ELEV=600.675

L&BN IN CONC WK AROUND FLAGPOLE @ FIRE STA (#67) 15.0M(51') N/O & 24M(79') W/O C/L INT COLD CYN RD & PIUMA RD

MALIBU QUAD 2008

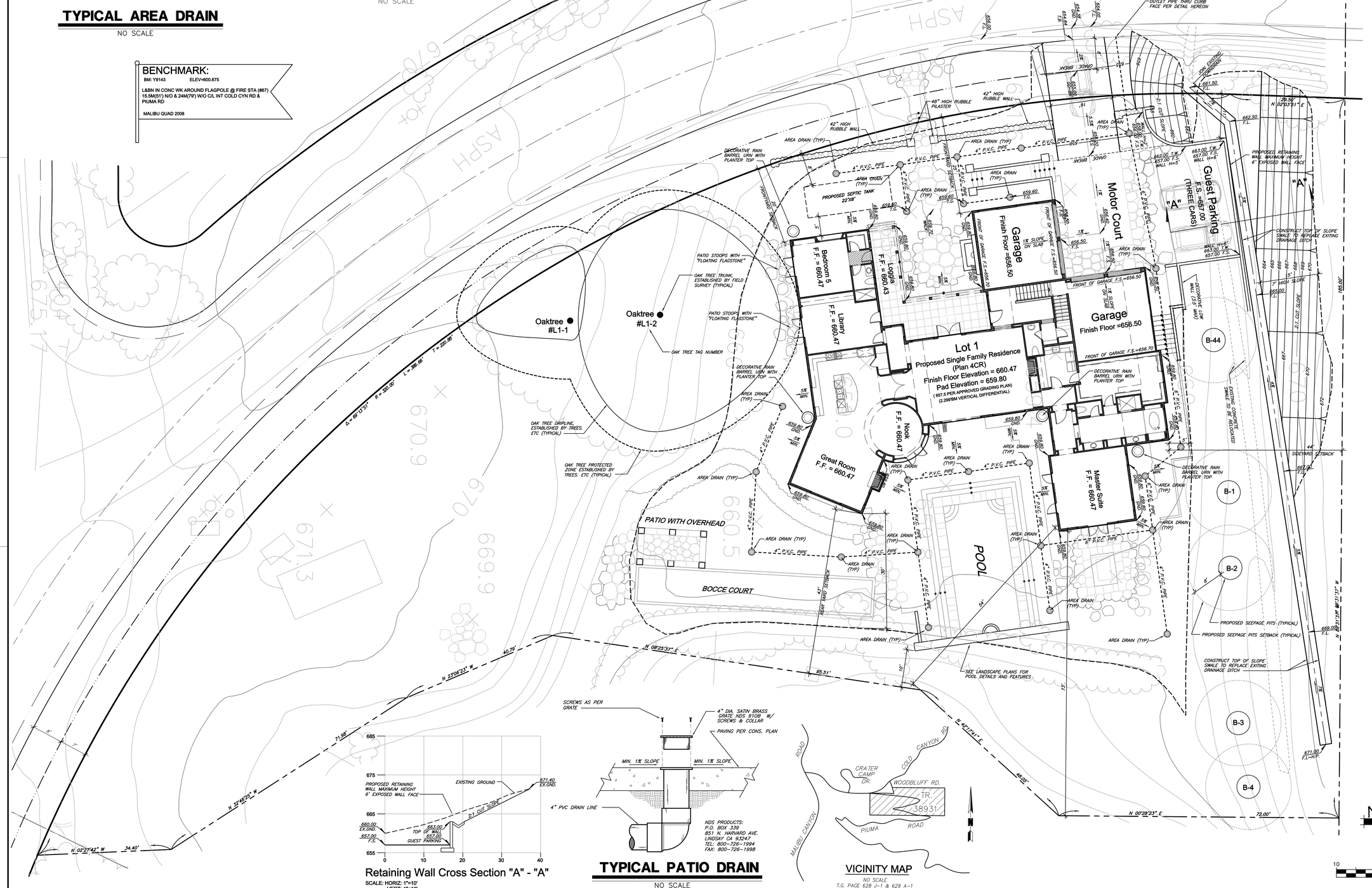

Retaining Wall Cross Section "A" - "A"

SCALE: HORIZ: 1"=10'
VERT: 1"=10'

TYPICAL PATIO DRAIN

NO SCALE

VICINITY MAP

NO SCALE

T.G. PAGE 628 J-1 & 629 A-1

3791 Prarie Ridge Ct.
Simi Valley, California 93063
Phone: 805-522-2822
Fax: 805-522-2298
email: CDD@civildesignanddrafting.com

Civil Design & Drafting inc.

REVISION BLOCK

REV#	APPR	DATE	REVISION DESCRIPTION	ENGINEER	DATE

REGISTERED PROFESSIONAL ENGINEER IMAD ABOULWADAH No. 51299 Exp. 6-30-14 CIVIL STATE OF CALIFORNIA

CIVIL ENGINEER:
PREPARED BY OR UNDER THE DIRECTION OF:
IMAD ABOULWADAH
PE No.: 51299
DATE 06/30/2014
Exp:

TRACT MAP 38931
CONCEPT GRADING & DRAINAGE PLAN

FOR
TRACT MAP 38931 - LOT 1
ASSESSOR'S PARCEL NO: 4456-038-001

SCALE: 1"=10'
DATE: 08/16/2012

SHEET:
C-1
OF 1 SHEETS

DWG Name: Concept Grading Plan-Lot 1.dwg
Layout: Layout1 Plotted By: Imad Aboulwadah
Time: 08:53 pm\Piuma Road\Site Plans\Lot 1\
Date: 10/08/12
Name: DWG