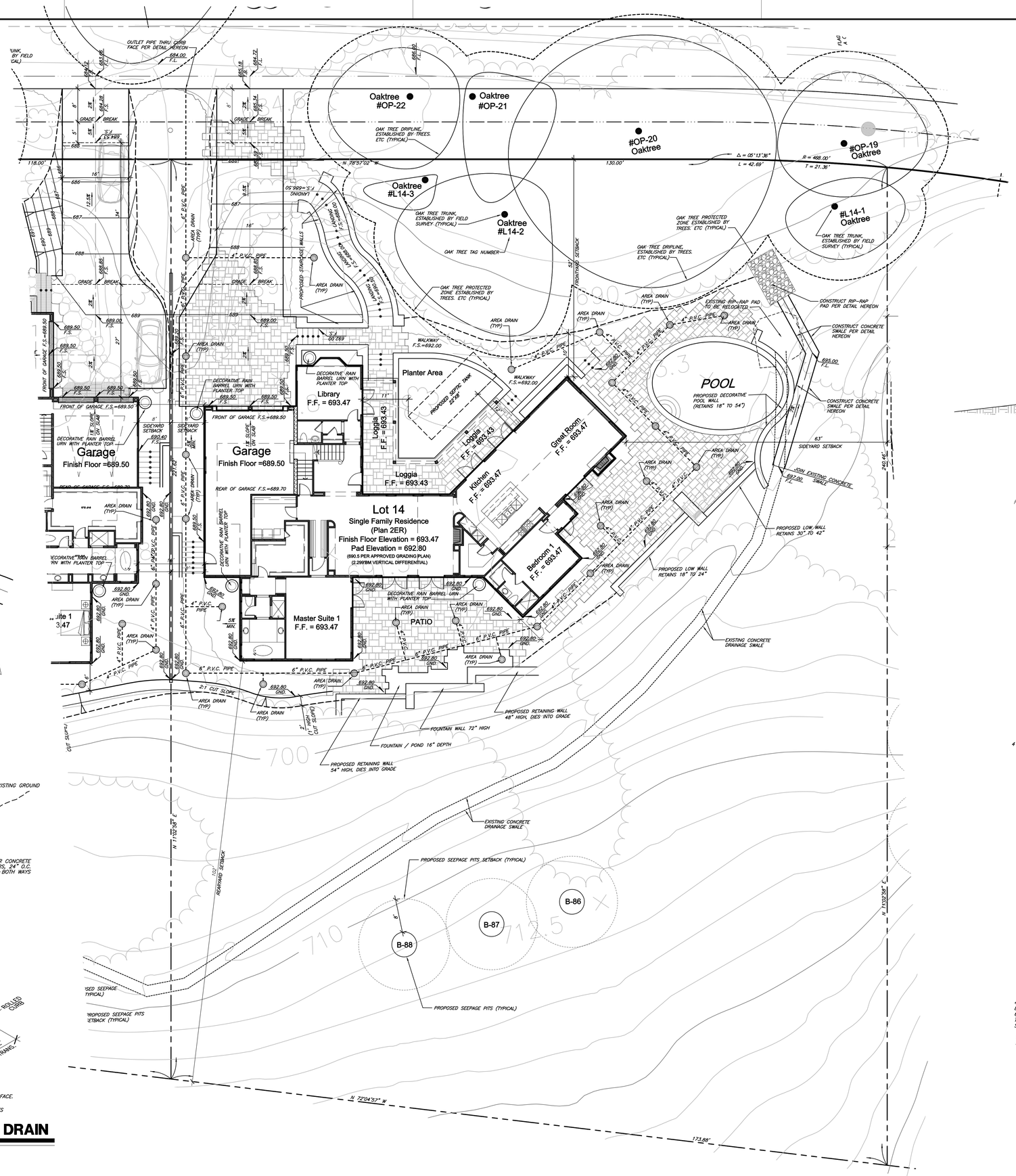

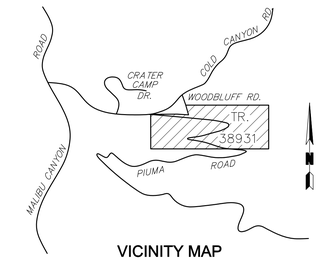

VICINITY MAP

NO SCALE
T.G. PAGE 628 J-1 & 629 A-1

BENCHMARK:

BM: Y9143 ELEV=600.675

L&BN IN CONC WK AROUND FLAGPOLE @ FIRE STA (#67) 15.5M(51') N/O & 24M(79') W/O C/L INT COLD CYN RD & PIUMA RD

MALIBU QUAD 2008

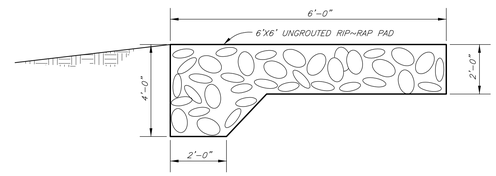

RIPRAP NOTES:

1. ROCKS FOR UNGROUTED RIPRAP SHALL BE GOOD QUALITY BROKEN CONCRETE AND/OR RIVER RUN ROCK.THE SMALLEST DIMENSIONS SHALL EXCEED 3 INCHES AND THE LARGEST DIMENSION SHALL NOT EXCEED 18 INCHES. THE LARGEST DIMENSION SHALL NOT EXCEED 4 TIMES THE SMALLEST DIMENSION.
2. SURFACE ROCKS SHALL BE IMBEDDED FROM 1/2 TO 2/3 OF THEIR MAXIMUM DIMENSION.
NOTE: CONCRETE MAY BE SUBSTITUTED FOR THE GROUT.

RIP-RAP BLANKET

NO SCALE

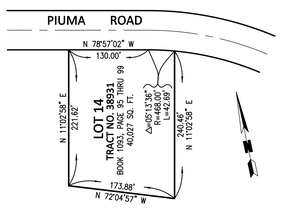

BOUNDARY DETAIL

SCALE: 1"=100'

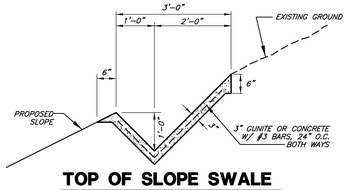

TOP OF SLOPE SWALE

NO SCALE

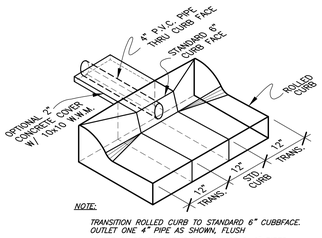

NOTE:

TRANSITION ROLLED CURB TO STANDARD 6" CUBBFACE. OUTLET ONE 4" PIPE AS SHOWN, FLUSH

WHERE 6" OR 8" PIPE IS SHOWN USE 2-4" PIPES WITH "Y" ADAPTER THRU CURB FACE

TYPICAL CURB FACE DRAIN

NO SCALE

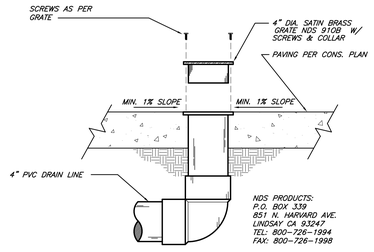

TYPICAL PATIO DRAIN

NO SCALE

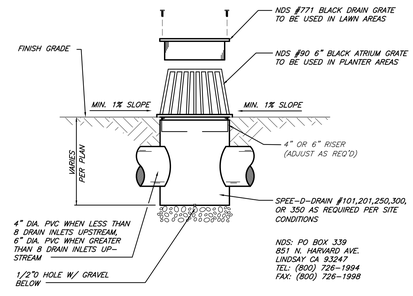

TYPICAL AREA DRAIN

NO SCALE

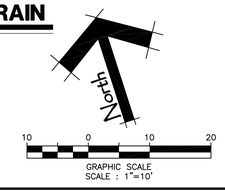

3791 Prarie Ridge Ct.
Simi Valley, California 93063
Phone: 805-522-2622
Fax: 805-522-2298
email: CDD@civildesignanddrafting.com
Civil Design & Drafting inc.

REVISION BLOCK

REV#	APPR	DATE	REVISION DESCRIPTION	ENGINEER	DATE

CIVIL ENGINEER:
PREPARED BY OR UNDER THE DIRECTION OF:
IMAD ABOULWADAH
PE No.: 51299
DATE Exp: 06/30/2014

REGISTERED PROFESSIONAL ENGINEER IMAD ABOULWADAH No. 51299 Exp. 6-30-14 CIVIL STATE OF CALIFORNIA

TRACT MAP 38931

CONCEPT GRADING & DRAINAGE PLAN
FOR
TRACT MAP 38931 - LOT 14
ASSESSOR'S PARCEL NO: 4456-038-014

SCALE: AS NOTED DATE: 08/16/2012

SHEET:
C-1
OF 1 SHEETS

DWG Name: Concept Grading Plan-Lot 14.dwg
Layout Name: Site Plan(Lot 14)
Time: 2:08 pm
Date: 10/17/12
Name: IMC