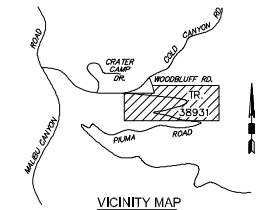

VICINITY MAP

NO SCALE
T.G. PAGE 629 J-1 & 629 A-1

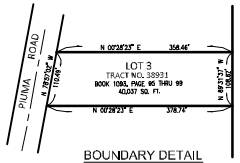

BOUNDARY DETAIL

SCALE: 1"=100'

BENCHMARK:

BM# Y2143 TUC=800.875

LS 3N 11E CONC VIK AROUND FLAGPOLE @ FIRE STA (487) MLS#3515 N10 5.24M(57') W10 C L INT COLD CYN RD & PIUMA RD

MALIBU QUAD 2008

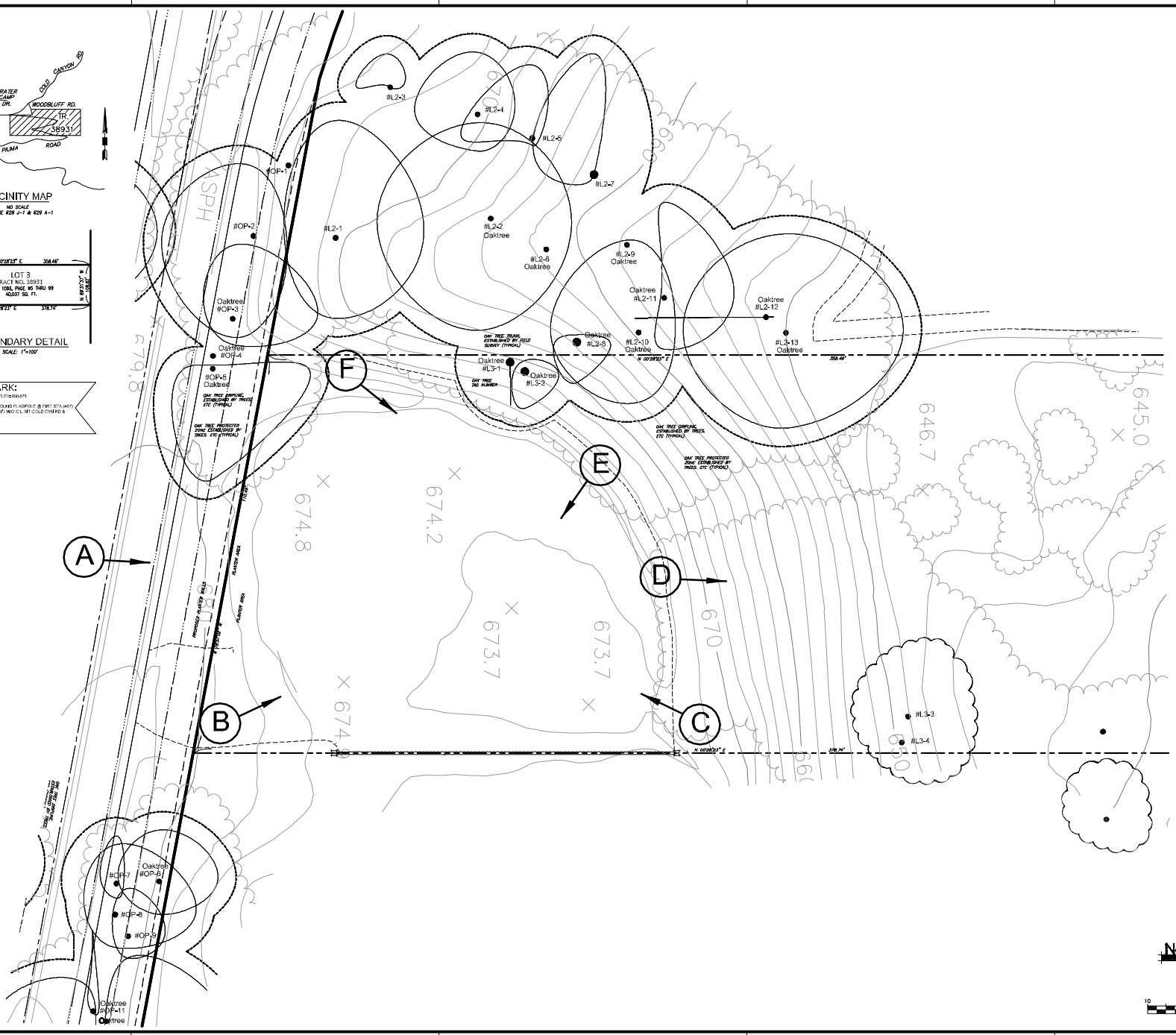

Design & Drafting Inc.
3310 Pinole Ridge Ct.
Simi Valley, California 93063
Phone: 805-522-2022
Fax: 805-522-2088
email: CDD@d4dinc.designanddrafting.com

REVISION BLOCK

REV#	APPR	DATE	REVISION DESCRIPTION	ENGINEER	DATE

TRACT MAP 38931

PHOTO KEY MAP

FOR

TRACT MAP 38931 - LOT 3

ASSESSOR'S PARCEL NO: 4456-036-003

SCALE: AS NOTED | DATE: 10/02/2012

SHEET: 1 OF 4 SHEETS

A

B

LOT 3 – SHEET 2

C

D

LOT 3 – SHEET 3

E

F

LOT 3 – SHEET 4