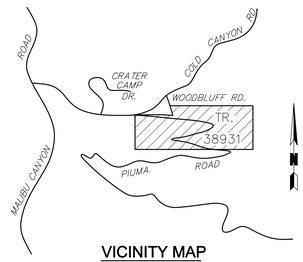

VICINITY MAP

NO SCALE
T.G. PAGE 628 J-1 & 629 A-1

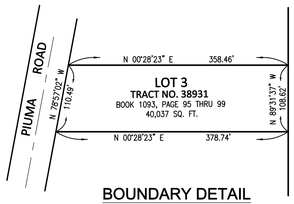

BOUNDARY DETAIL

SCALE: 1"=100'

BENCHMARK:

BM: Y9143 ELEV=600.675

L&BN IN CONC WK AROUND FLAGPOLE @ FIRE STA (#67) 15.5M(51') N/O & 24M(79') W/O C/L INT COLD CYN RD & PIUMA RD

MALIBU QUAD 2008

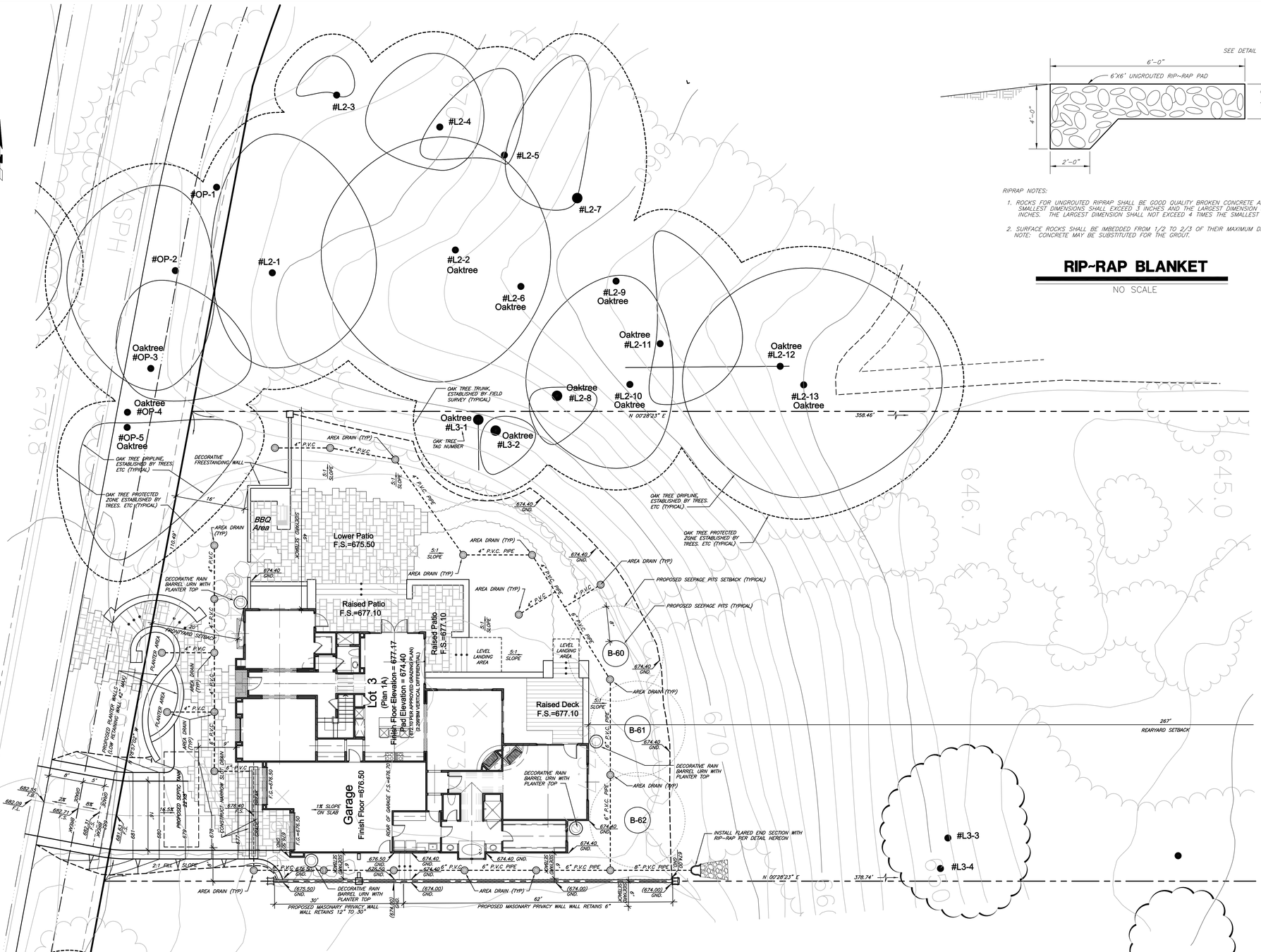

RIPRAP NOTES:

1. ROCKS FOR UNGROUTED RIPRAP SHALL BE GOOD QUALITY BROKEN, CONCRETE AND/OR RIVER RUN ROCK. THE SMALLEST DIMENSIONS SHALL EXCEED 3 INCHES AND THE LARGEST DIMENSION SHALL NOT EXCEED 18 INCHES. THE LARGEST DIMENSION SHALL NOT EXCEED 4 TIMES THE SMALLEST DIMENSION.
2. SURFACE ROCKS SHALL BE IMBEDDED FROM 1/2 TO 2/3 OF THEIR MAXIMUM DIMENSION. NOTE: CONCRETE MAY BE SUBSTITUTED FOR THE GROUT.

RIP-RAP BLANKET

NO SCALE

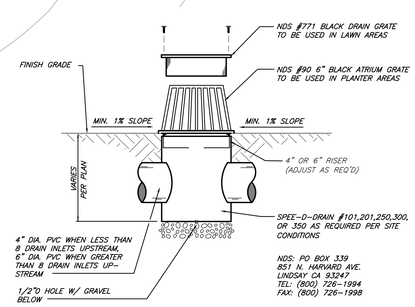

TYPICAL AREA DRAIN

NO SCALE

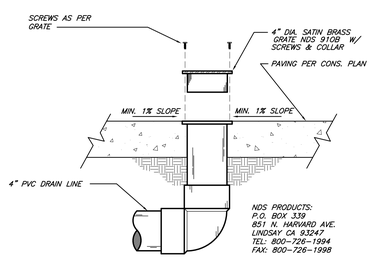

TYPICAL PATIO DRAIN

NO SCALE

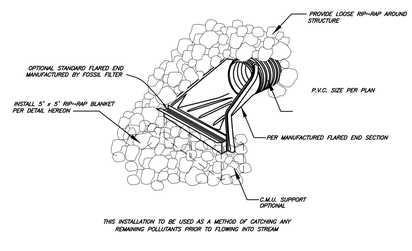

FLARED END SECTION

NO SCALE

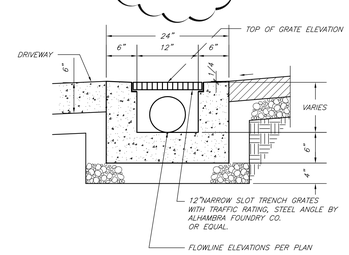

12" NARROW SLOT TRENCH GRATES

NO SCALE

3791 Prarie Ridge Ct.
Simi Valley, California 93063
Phone: 805-522-2822
Fax: 805-522-2298
email: CDD@civildesignanddrafting.com
Civil Design & Drafting inc.

REVISION BLOCK

REV#	APPR	DATE	REVISION DESCRIPTION	ENGINEER	DATE

REGISTERED PROFESSIONAL ENGINEER IMAD ABOULWAFAH No. 51299 Exp. 6-30-14 STATE OF CALIFORNIA

CIVIL ENGINEER:
PREPARED BY OR UNDER THE DIRECTION OF:
IMAD ABOULWAFAH
PE No.: 51299
DATE
Exp: 06/30/2014

TRACT MAP 38931

CONCEPT GRADING & DRAINAGE PLAN
FOR
TRACT MAP 38931 - LOT 3
ASSESSOR'S PARCEL NO: 4456-038-003

SCALE: AS NOTED
DATE: 08/16/2012

SHEET:
C-1
OF 1 SHEETS

DWG Name: Concept Grading Plan-Lot 3.dwg
Location: C:\Projects\Piuma Road\Site Plans\Lot 3\
Time: 12:08 PM
Date: 10/07/12
Name: JWL