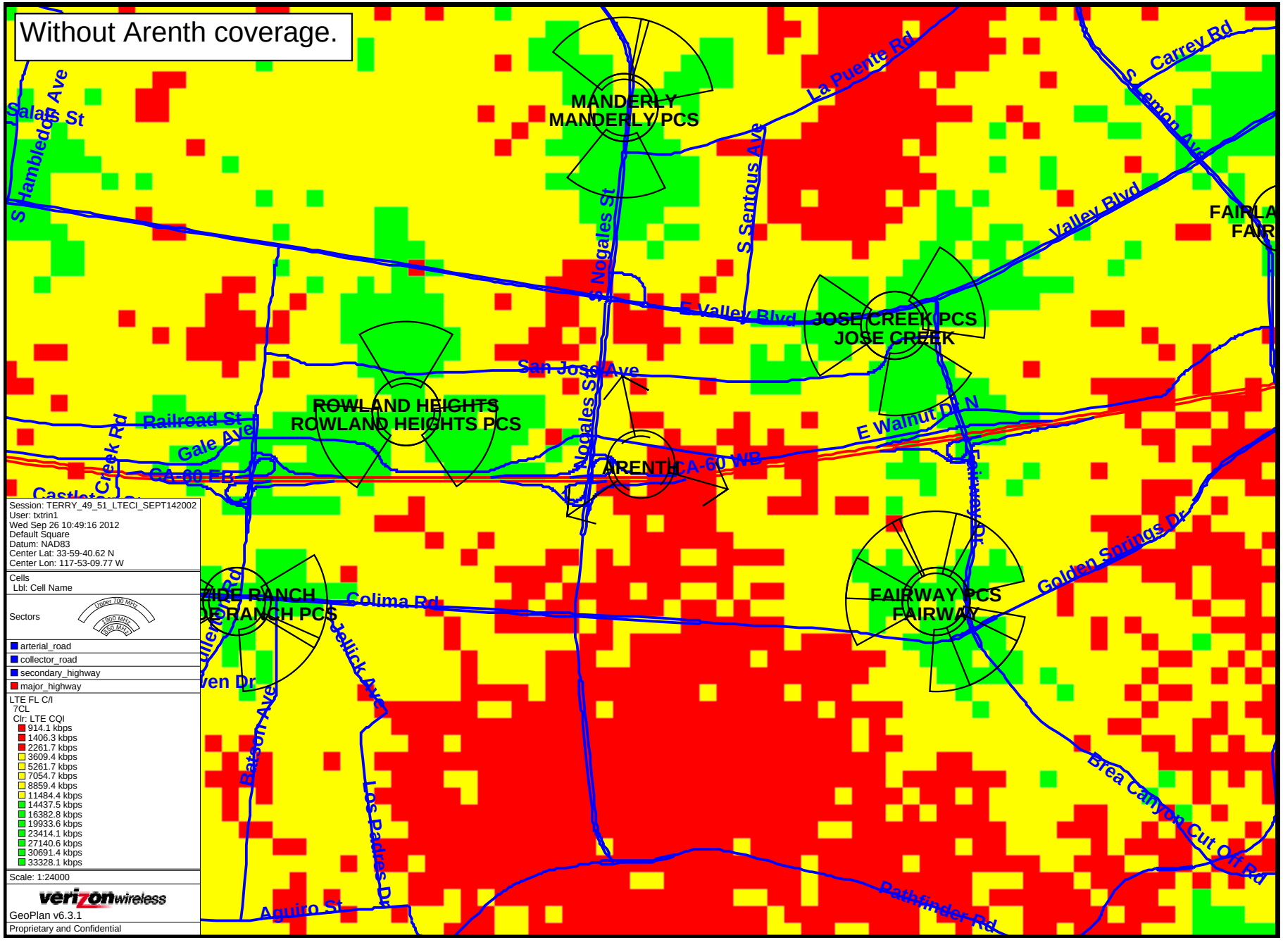
Without Arenth coverage.
MANDERLY
MANDERLY PCS
ROWLAND HEIGHTS
ROWLAND HEIGHTS PCS
JOSE CREEK PCS
JOSE CREEK
ARENTH
FAIRWAY PCS
FAIRWAY
S Hamblet Ave
Salas St
La Puente Rd
S Carey Rd
S Sentous Ave
S Nogales St
Valley Blvd
E Valley Blvd
San Jose Ave
Railroad St
Gale Ave
Castle Creek Rd
CA-60 EB
CA-60 WB
E Walnut Dr N
Golden Springs Dr
Colima Rd
Brea Canyon Cut Off Rd
Pathfinder Rd
Aguiro St
Los Padres Dr
Bateson Ave
Session: TERRY_49_51_LTECI_SEPT142002
User: txtrin1
Wed Sep 26 10:49:16 2012
Default Square
Datum: NAD83
Center Lat: 33-59-40.62 N
Center Lon: 117-53-09.77 W
Cells
Lbl: Cell Name
Sectors
Upper 700 MHz
1900 MHz
1800 MHz
arterial_road
collector_road
secondary_highway
major_highway
LTE FL C/I
7CL
Clr: LTE CQI
914.1 kbps
1406.3 kbps
2261.7 kbps
3609.4 kbps
5261.7 kbps
7054.7 kbps
8859.4 kbps
11484.4 kbps
14437.5 kbps
16382.8 kbps
19933.6 kbps
23414.1 kbps
27140.6 kbps
30691.4 kbps
33328.1 kbps
Scale: 1:24000
verizon wireless
GeoPlan v6.3.1
Proprietary and Confidential

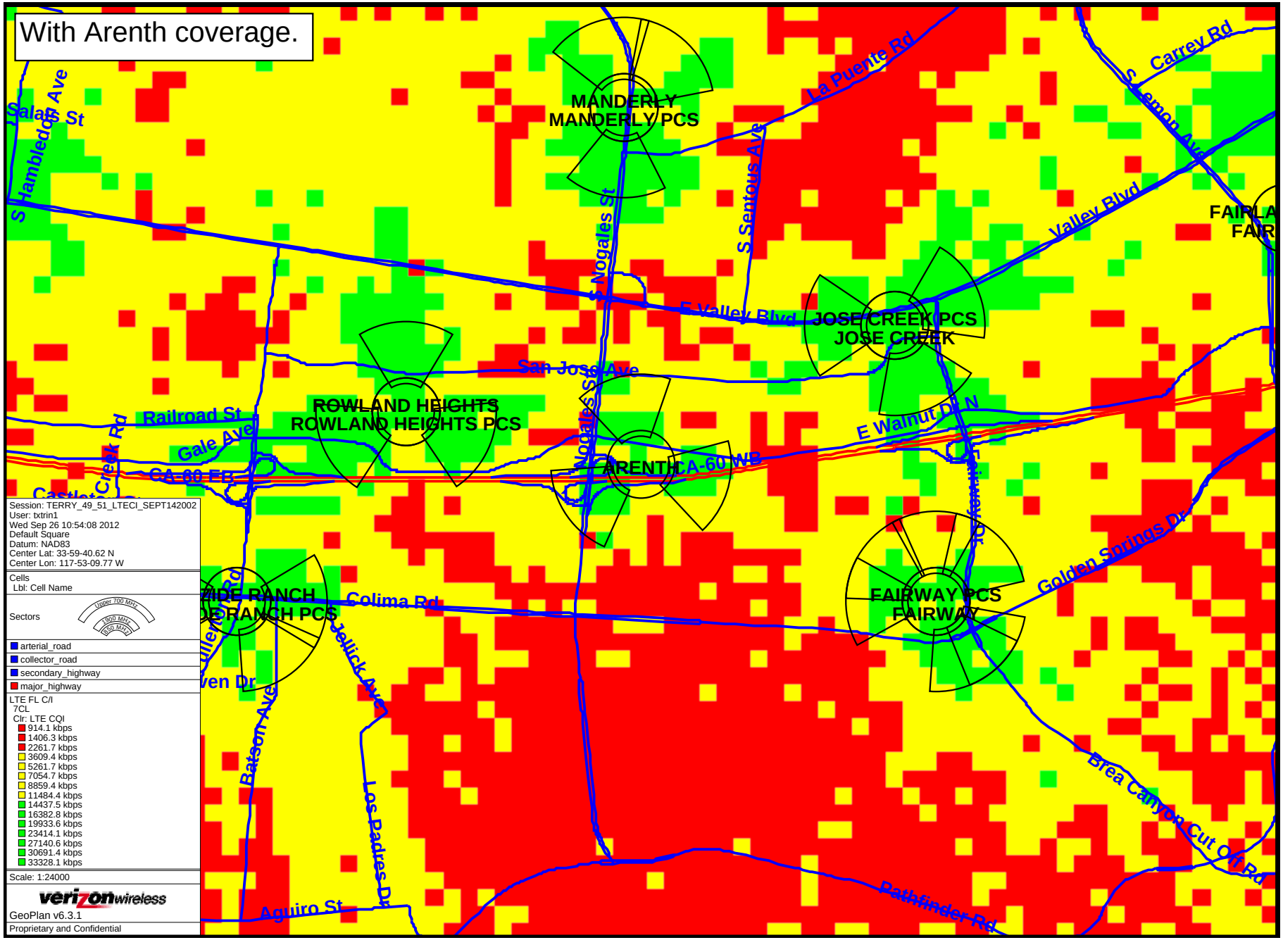
With Arenth coverage.
MANDERLY
MANDERLY PCS
JOSE CREEK PCS
JOSE CREEK
ROWLAND HEIGHTS
ROWLAND HEIGHTS PCS
ARENTH
FAIRWAY PCS
FAIRWAY
La Puente Rd
S Carey Rd
S Hamblet Ave
S Nogales St
S Sentous Ave
Valley Blvd
E Valley Blvd
San Jose Ave
Railroad St
Gale Ave
E Walnut Dr N
CA-60 EB
CA-60 WB
Colima Rd
Golden Springs Dr
Brea Canyon Cut Off Rd
Pathfinder Rd
Aguiro St
Los Padres Dr
Baton Ave
Session: TERRY_49_51_LTECI_SEPT142002
User: txtrin1
Wed Sep 26 10:54:08 2012
Default Square
Datum: NAD83
Center Lat: 33-59-40.62 N
Center Lon: 117-53-09.77 W
Cells
Lbl: Cell Name
Sectors
Upper 700 MHz
1900 MHz
1800 MHz
arterial_road
collector_road
secondary_highway
major_highway
LTE FL C/I
7CL
Clr: LTE CQI
914.1 kbps
1406.3 kbps
2261.7 kbps
3609.4 kbps
5261.7 kbps
7054.7 kbps
8859.4 kbps
11484.4 kbps
14437.5 kbps
16382.8 kbps
19933.6 kbps
23414.1 kbps
27140.6 kbps
30691.4 kbps
33328.1 kbps
Scale: 1:24000
verizon wireless
GeoPlan v6.3.1
Proprietary and Confidential

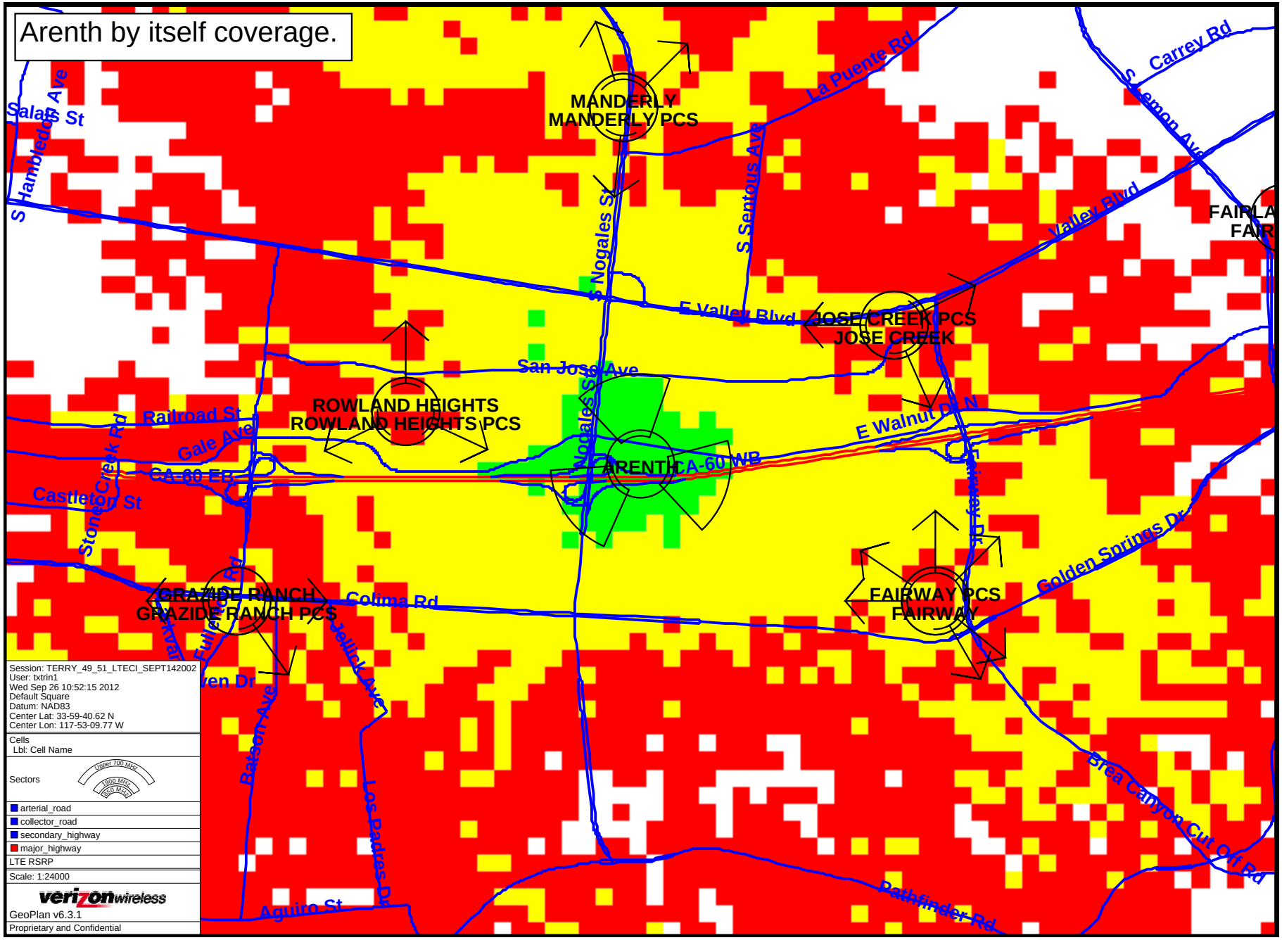
Arenth by itself coverage.
MANDERLY
MANDERLY PCS
JOSE CREEK PCS
JOSE CREEK
ROWLAND HEIGHTS
ROWLAND HEIGHTS PCS
ARENTH
GRAZIDE RANCH
GRAZIDE RANCH PCS
FAIRWAY PCS
FAIRWAY
S Hamblet Ave
Salas St
La Puente Rd
S Carrey Rd
S Seman Ave
S Sentous Ave
S Nogales St
Valley Blvd
E Valley Blvd
San Jose Ave
Railroad St
Gale Ave
CA-60 EB
CA-60 WB
E Walnut Dr N
Castleton St
Stonecreek Rd
Golden Springs Dr
Colima Rd
Fullerton Rd
Bellflower Ave
Bateson Ave
Los Padres Dr
Aguire St
Pathfinder Rd
Brea Canyon Cut Off Rd
Session: TERRY_49_51_LTECI_SEPT142002
User: txtrin1
Wed Sep 26 10:52:15 2012
Default Square
Datum: NAD83
Center Lat: 33-59-40.62 N
Center Lon: 117-53-09.77 W
Cells
Lbl: Cell Name
Sectors
Upper 700 MHz
1900 MHz
850 MHz
arterial_road
collector_road
secondary_highway
major_highway
LTE RSRP
Scale: 1:24000
verizon wireless
GeoPlan v6.3.1
Proprietary and Confidential