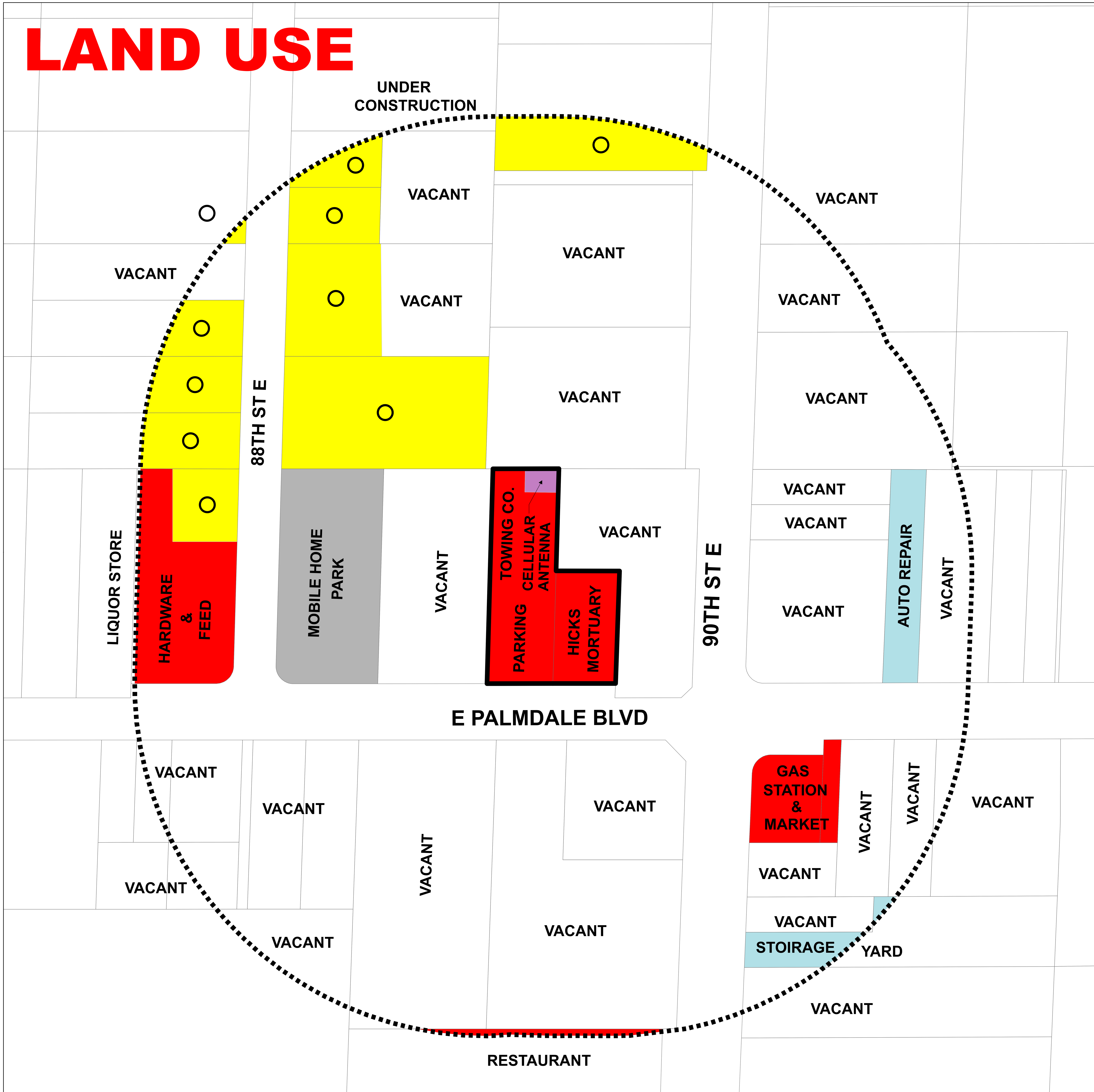

LAND USE
500 FOOT RADIUS MAP

Proj. R2011-01959 (5)
RCUP 2011-00165

Legend

- ○ SINGLE-FAMILY RESIDENCE
- SINGLE-FAMILY RESIDENCE
- MULTI-FAMILY RESIDENCE
- COMMERCIAL
- LIGHT INDUSTRY
- PUBLIC UTILITY
- VACANT

VICINITY MAP

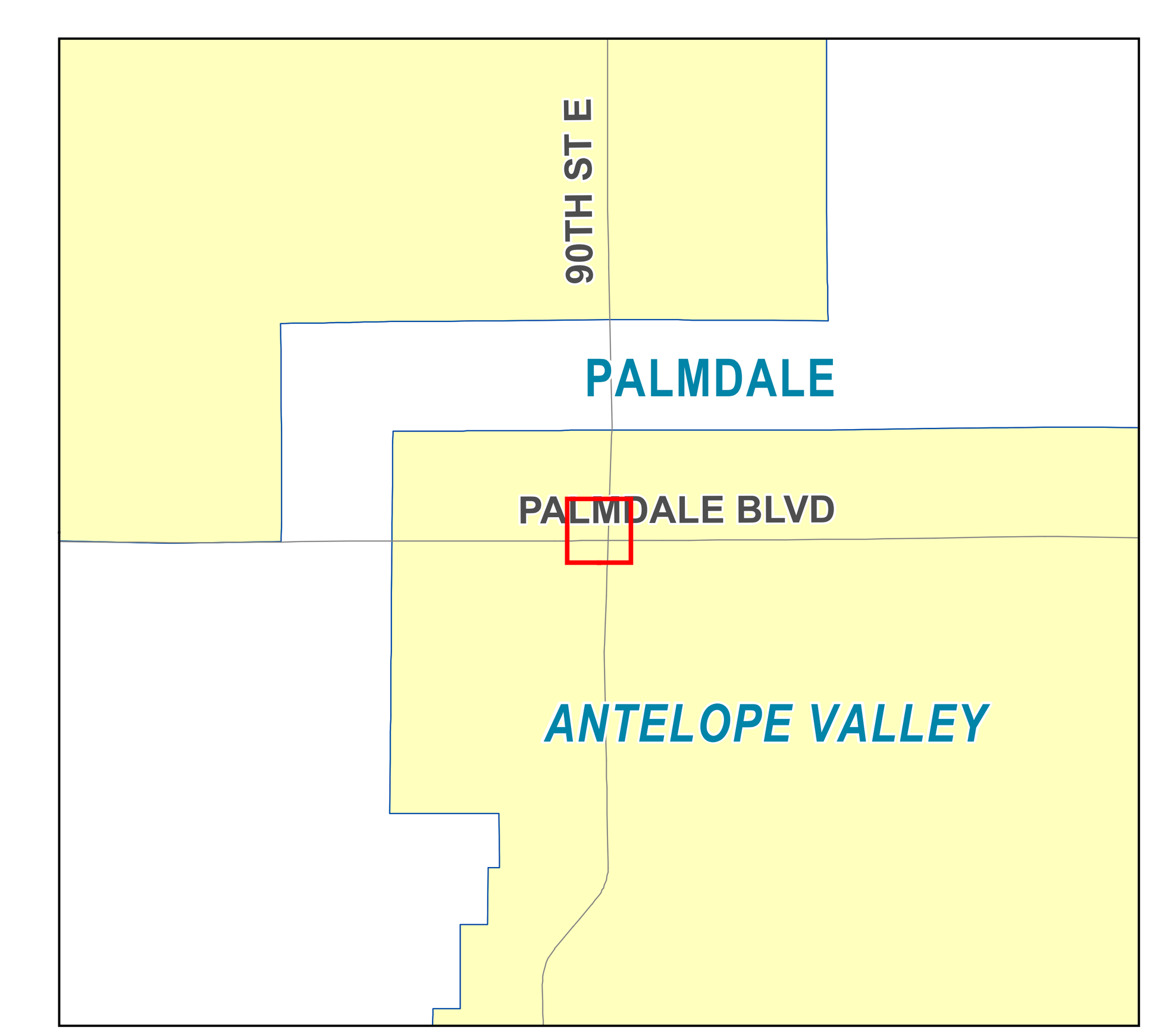

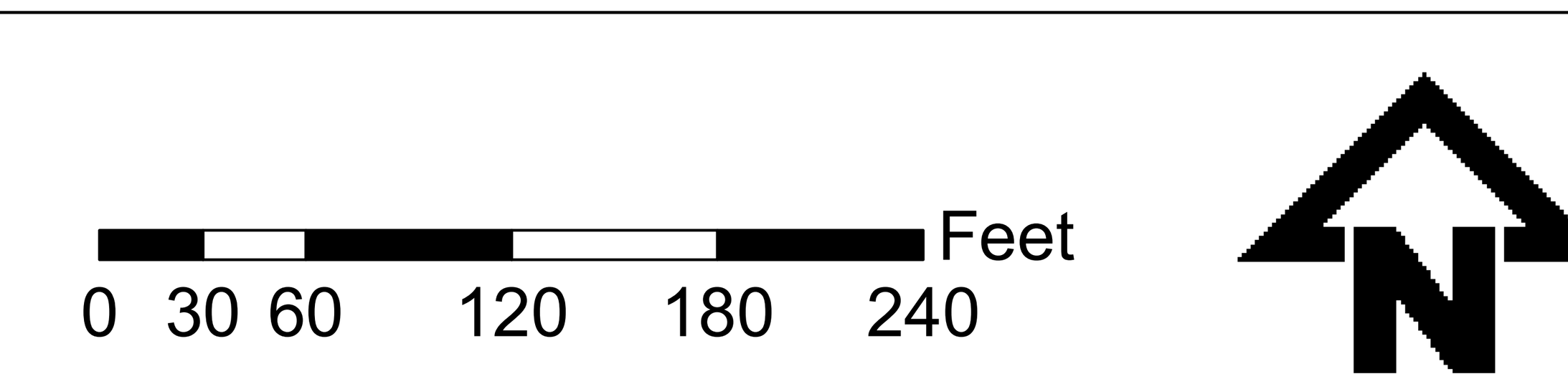

LOS ANGELES COUNTY
Department of Regional Planning
320 W. Temple St.
Los Angeles, CA 90012