AERIAL MAP



LEGENDS:

- PROJECT
- VIEW 'A'
- VIEW 'B'
- VIEW 'C'
- VIEW 'D'

DRAFTLINK
SIMS@DRAFTLINK.ORG

EXISTING SITE

VIEW A PROPOSED TELECOM SITE

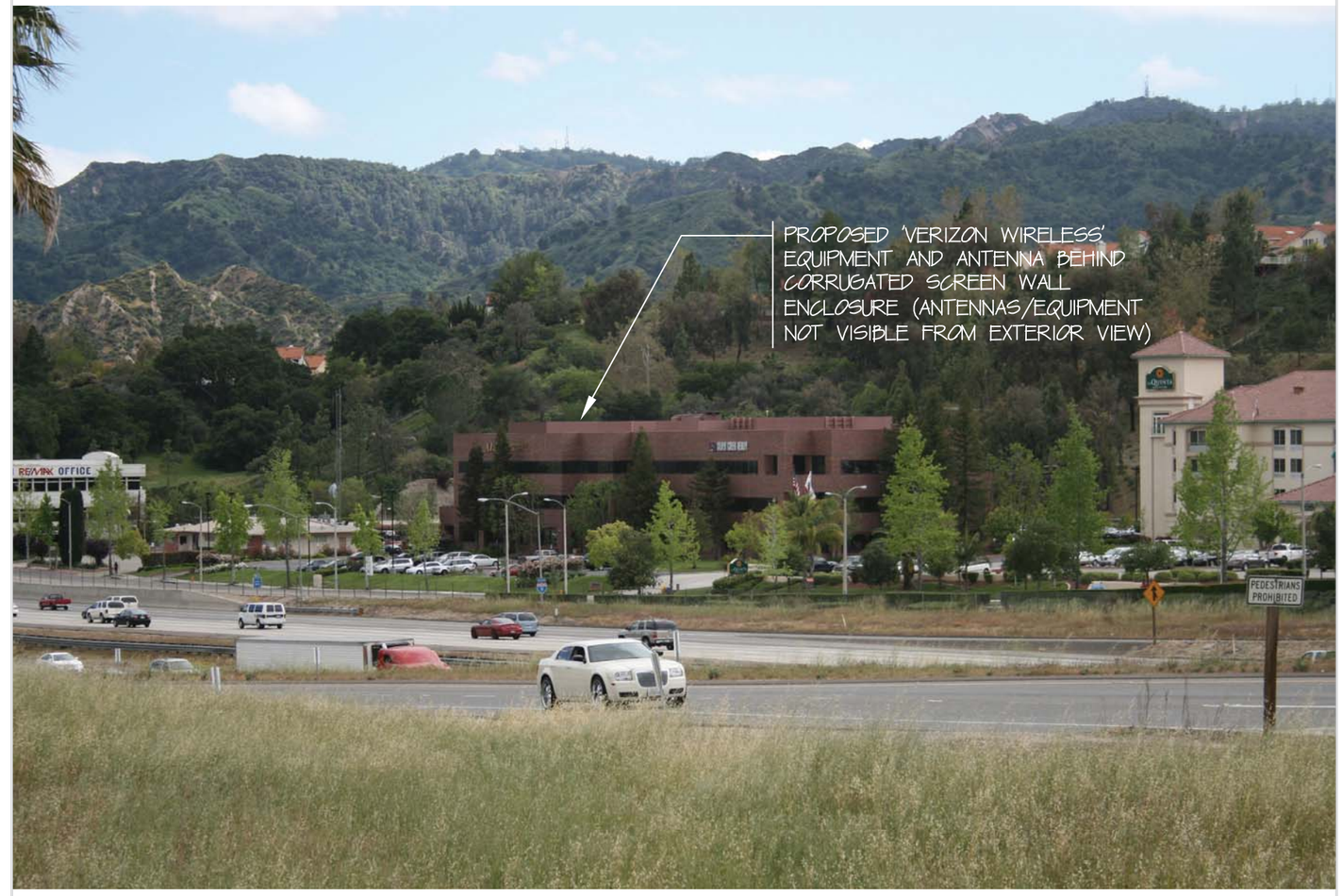

NONANTUM DEVELOPMENT GROUP, INC.
1750 E. OCEAN BOULEVARD, STE 906
LONG BEACH, CA 90802
CONTACT: JUSTIN ROBINSON

verizon wireless
15505 SAND CANYON AVE., IRVINE, CA 92618

PICO CANYON
SUNSET POINTE PLAZA
25129 THE OLD ROAD
STEVENSON RANCH, CA 91381

AERIAL MAP



EXISTING SITE

DRAFTLINK
SIMS@DRAFTLINK.ORG

VIEW B PROPOSED TELECOM SITE

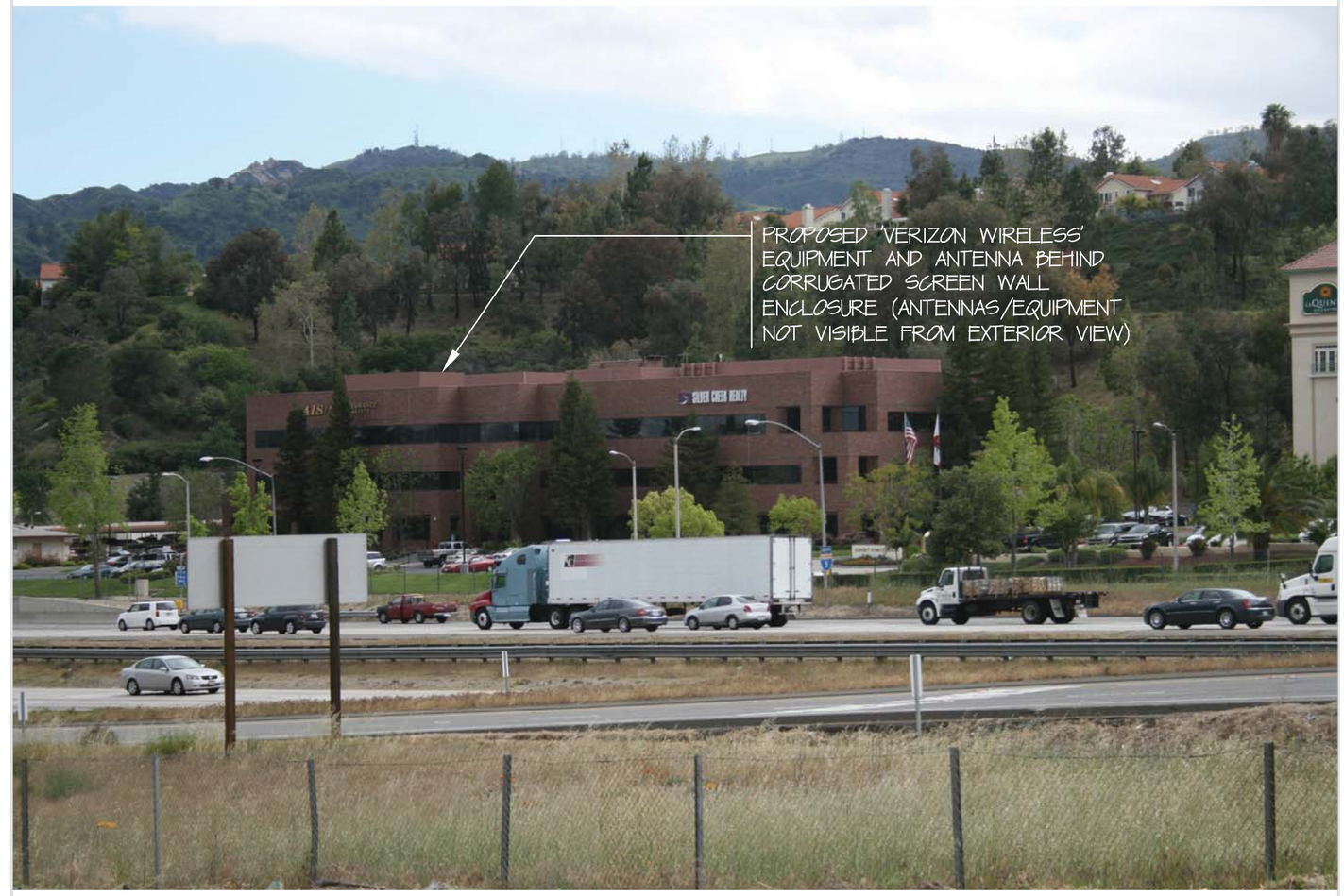

NONANTUM DEVELOPMENT GROUP, INC.
1750 E. OCEAN BOULEVARD, STE 906
LONG BEACH, CA 90802
CONTACT: JUSTIN ROBINSON

verizon wireless
15505 SAND CANYON AVE., IRVINE, CA 92618

PICO CANYON
SUNSET POINTE PLAZA
25129 THE OLD ROAD
STEVENSON RANCH, CA 91381

AERIAL MAP



EXISTING SITE

DRAFTLINK
SIMS@DRAFTLINK.ORG

VIEW C PROPOSED TELECOM SITE

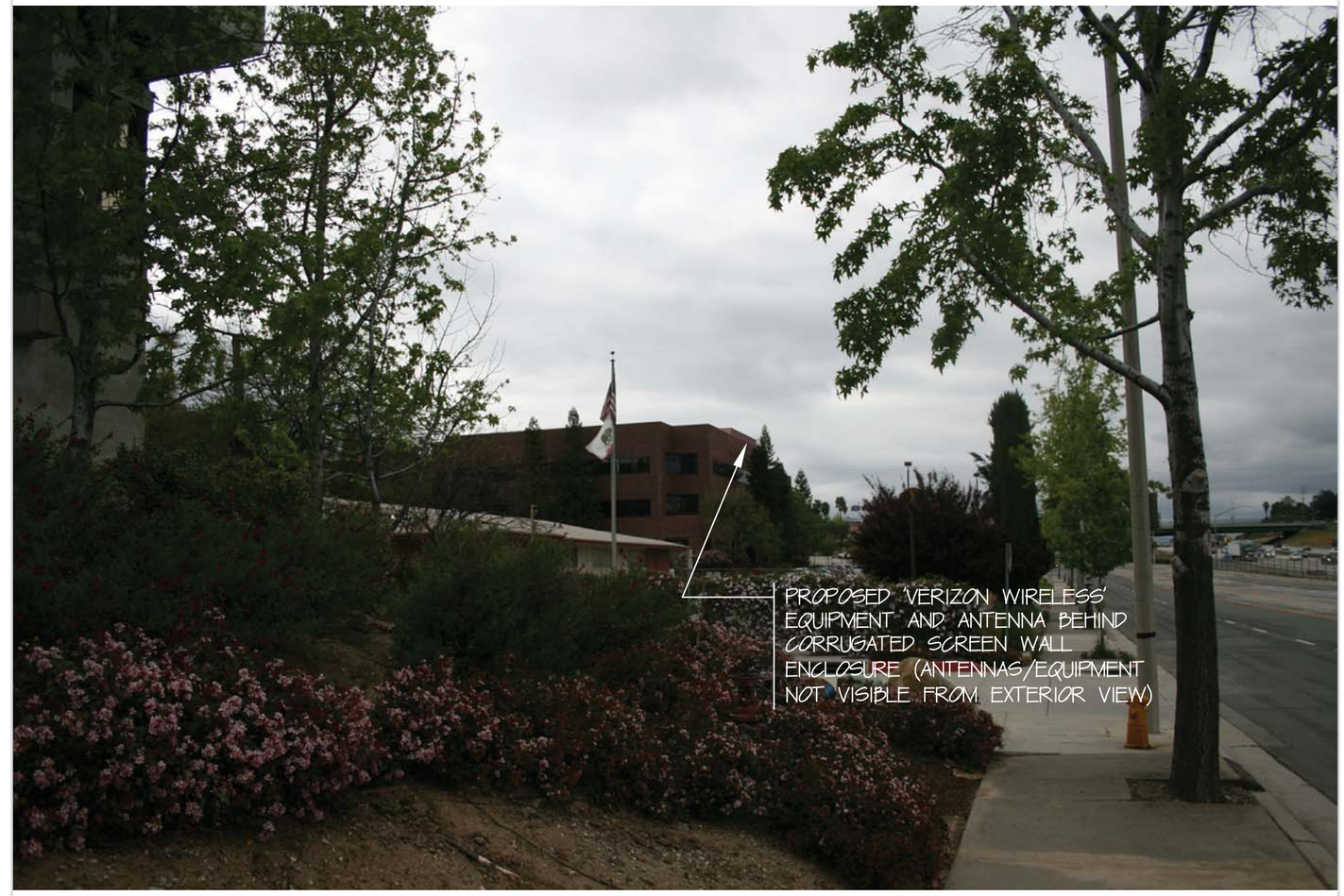

NONANTUM DEVELOPMENT GROUP, INC.
1750 E. OCEAN BOULEVARD, STE 906
LONG BEACH, CA 90802
CONTACT: JUSTIN ROBINSON

verizon wireless
15505 SAND CANYON AVE., IRVINE, CA 92618

PICO CANYON
SUNSET POINTE PLAZA
25129 THE OLD ROAD
STEVENSON RANCH, CA 91381

AERIAL MAP



EXISTING SITE

DRAFTLINK
SIMS@DRAFTLINK.ORG

VIEW D PROPOSED TELECOM SITE

NONANTUM DEVELOPMENT GROUP, INC.
1750 E. OCEAN BOULEVARD, STE 906
LONG BEACH, CA 90802
CONTACT: JUSTIN ROBINSON

verizon wireless
15505 SAND CANYON AVE., IRVINE, CA 92618

PICO CANYON
SUNSET POINTE PLAZA
25129 THE OLD ROAD
STEVENSON RANCH, CA 91381