16067 Maplegrove st. Valinda Ca.

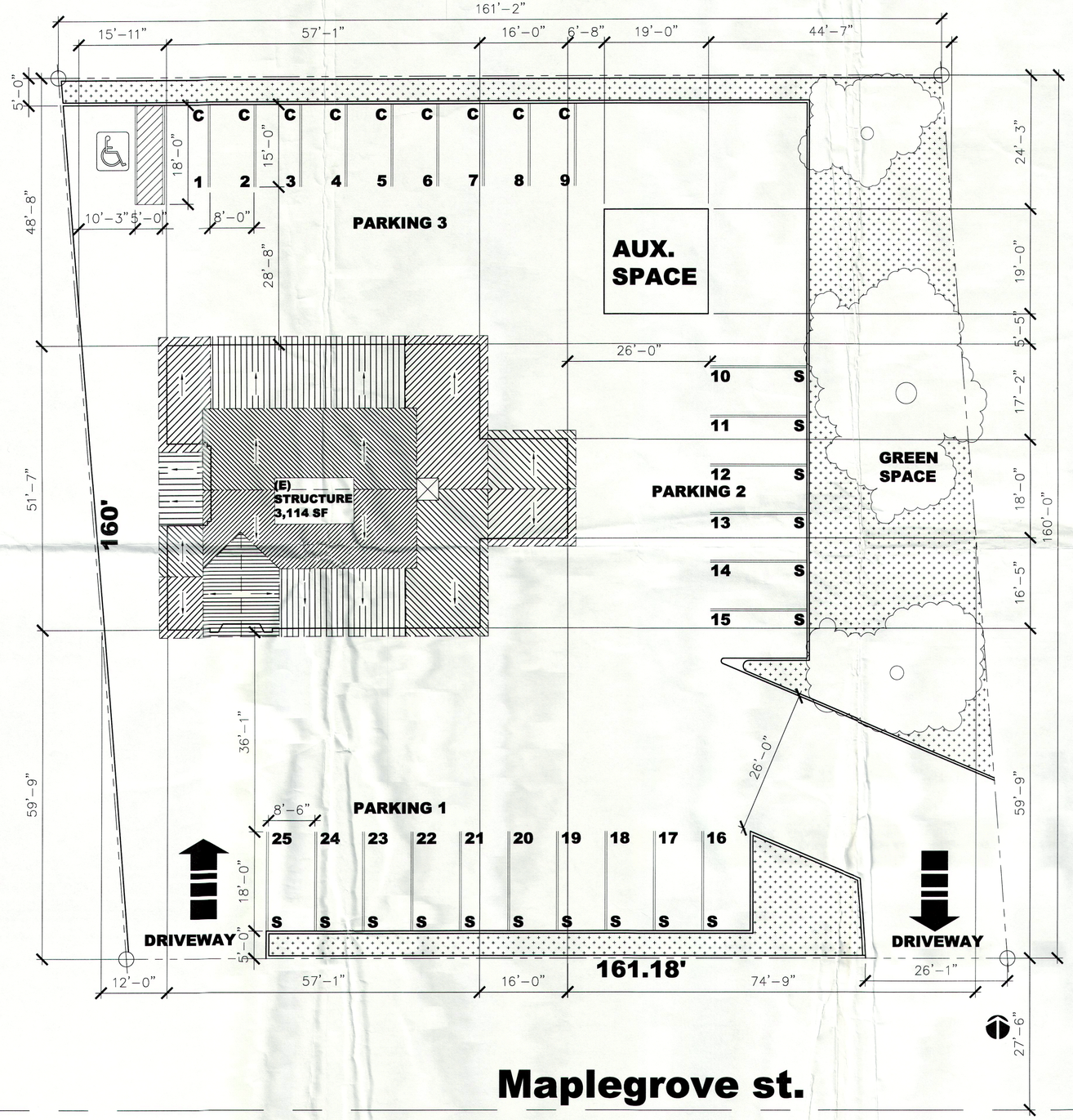

1 SITE PLAN
SCALE: 3/32" = 1'-0"

VICINITY MAP



DESIGNER:
A-LAB
2551 N BUENAVISTA ST
BURBANK CA 91504
T: 818.749.1439
E: ameer9000@gmail.com

OWNER:
16067 MAPLEGROVE ST
VALINDA CA. 91744
T: 626.918.4110

This and all other project documents and all ideas, aesthetics and designs incorporated therein are instruments of service. All project documents are the registered property of AR/D and cannot be lawfully used in whole or in part for any project or purpose except as described in the contractual agreement between AR/D and Client. AR/D hereby gives formal notice that any such project document use, reproduction or modification (misuse) is not only unlawful but also automatically binds all parties involved with misuse to fully indemnify and defend AR/D and AR/D's Consultants to the maximum legal extent against all losses, demands, claims or liabilities arising directly or indirectly from project document misuse. Project documents describe design intent of work and are not a representation of as-built or existing conditions. AR/D and AR/D's consultants make no representations concerning the accuracy of documents and are not responsible for any discrepancies between project documents and the existing conditions.
Copyright © AR/D

SITE PLAN

APN# 8741012020
TRACT# 1859 S
160FT
TRA: 05613

PROJECT NAME:
16067 MAPLEGROVE ST

PROJECT SITE:
16067 MAPLEGROVE ST
VALINDA CA. 91744

PRINT RECORD:

REV	DESCRIPTION	DATE
	SUBMITTAL SET	X-XX-2009

SHEET TITLE:
SITE PLAN

PROJECT NUMBER:
0075 16067 MAPLEGROVE ST

SCALE:

DATE: AUG.23,2009

DRAWN BY: F.A.

SHEET NUMBER:
A1.00

16067 Maplegrove st. Valinda Ca.

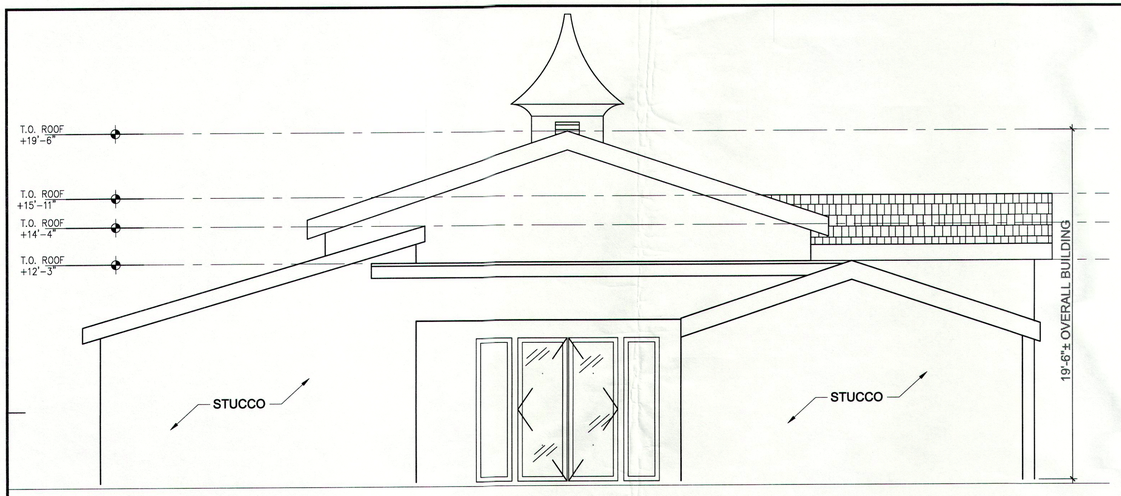

1 WEST ELEV.
SCALE: 1/4" = 1'-0"

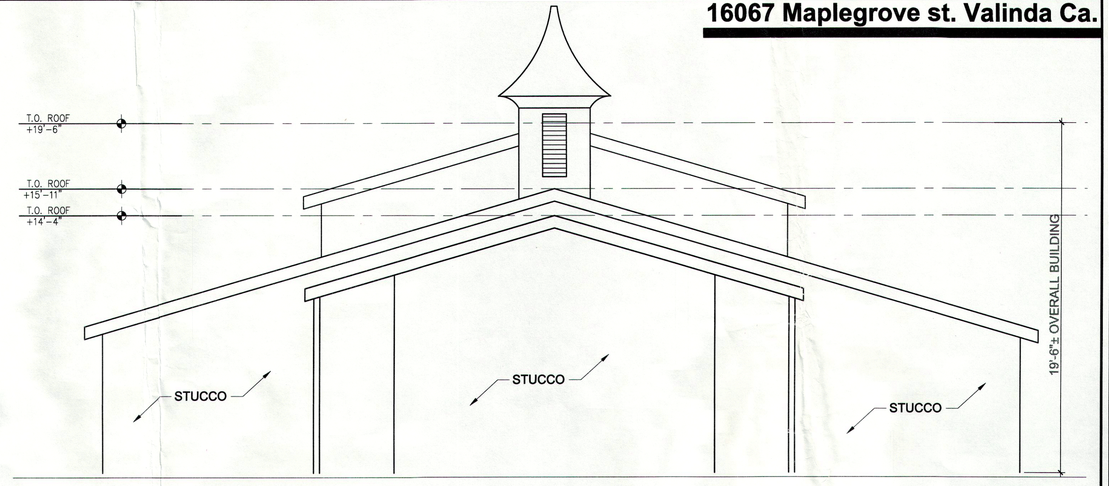

2 EAST ELEV.
SCALE: 1/4" = 1'-0"

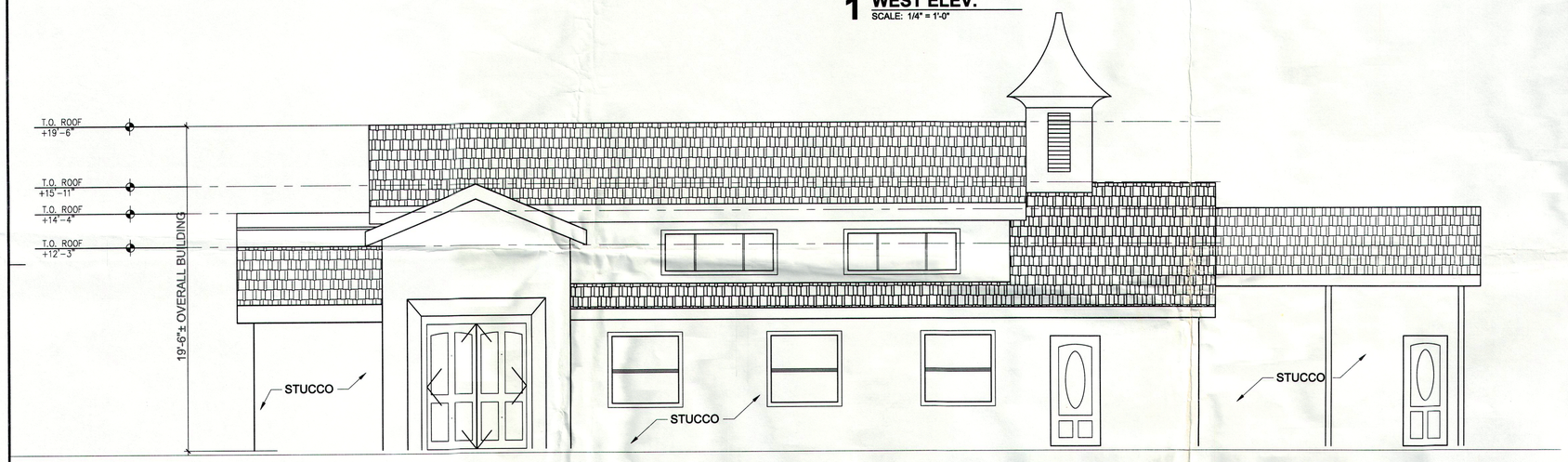

3 SOUTH ELEV.
SCALE: 1/4" = 1'-0"

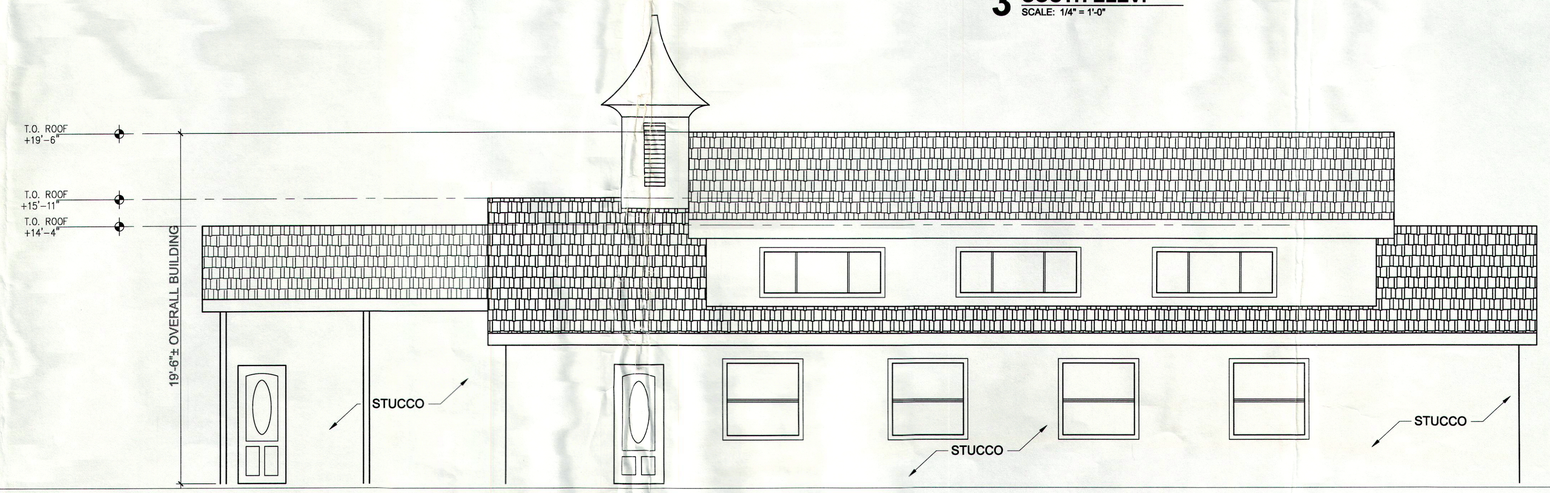

4 NORTH ELEV.
SCALE: 1/4" = 1'-0"

DESIGNER:
A-LAB
2551 N BUENAVISTA ST
BURBANK CA 91504
T: 818.749.1439
E: ameer9000@gmail.com

OWNER:
16067 MAPLEGROVE ST
VALINDA CA. 91744
T: 626.918.4110

This and all other project documents and all ideas, aesthetics and designs incorporated therein are instruments of service. All project documents are the registered property of AR/D and cannot be lawfully used in whole or in part for any project or purpose except as described in the contractual agreement between AR/D and Client. AR/D hereby gives formal notice that any such project document use, reproduction or modification (misuse) is not only unlawful but also automatically binds all parties involved with misuse to fully indemnify and defend AR/D and AR/D's Consultants to the maximum legal extent against all losses, demands, claims or liabilities arising directly or indirectly from project document misuse. Project documents describe design intent of work and are not a representation of as-built or existing conditions. AR/D and AR/D's consultants make no representations concerning the accuracy of documents and are not responsible for any discrepancies between project documents and the existing conditions.
Copyright © AR/D

ELEVATIONS

APN# 8741012020
TRACT# 1859 S
160FT
TRA: 05613

PROJECT NAME:
16067
MAPLEGROVE ST

PROJECT SITE:
16067 MAPLEGROVE ST
VALINDA CA. 91744

PRINT RECORD:

REV	DESCRIPTION	DATE
	SUBMITTAL SET	X-XX-2009

SHEET TITLE:
ELEVATIONS

PROJECT NUMBER:
0075 16067 MAPLEGROVE ST

SCALE:

DATE: AUG.23,2009

DRAWN BY: F.A.

SHEET NUMBER:
A1.30

16067 Maplegrove st. Valinda Ca.

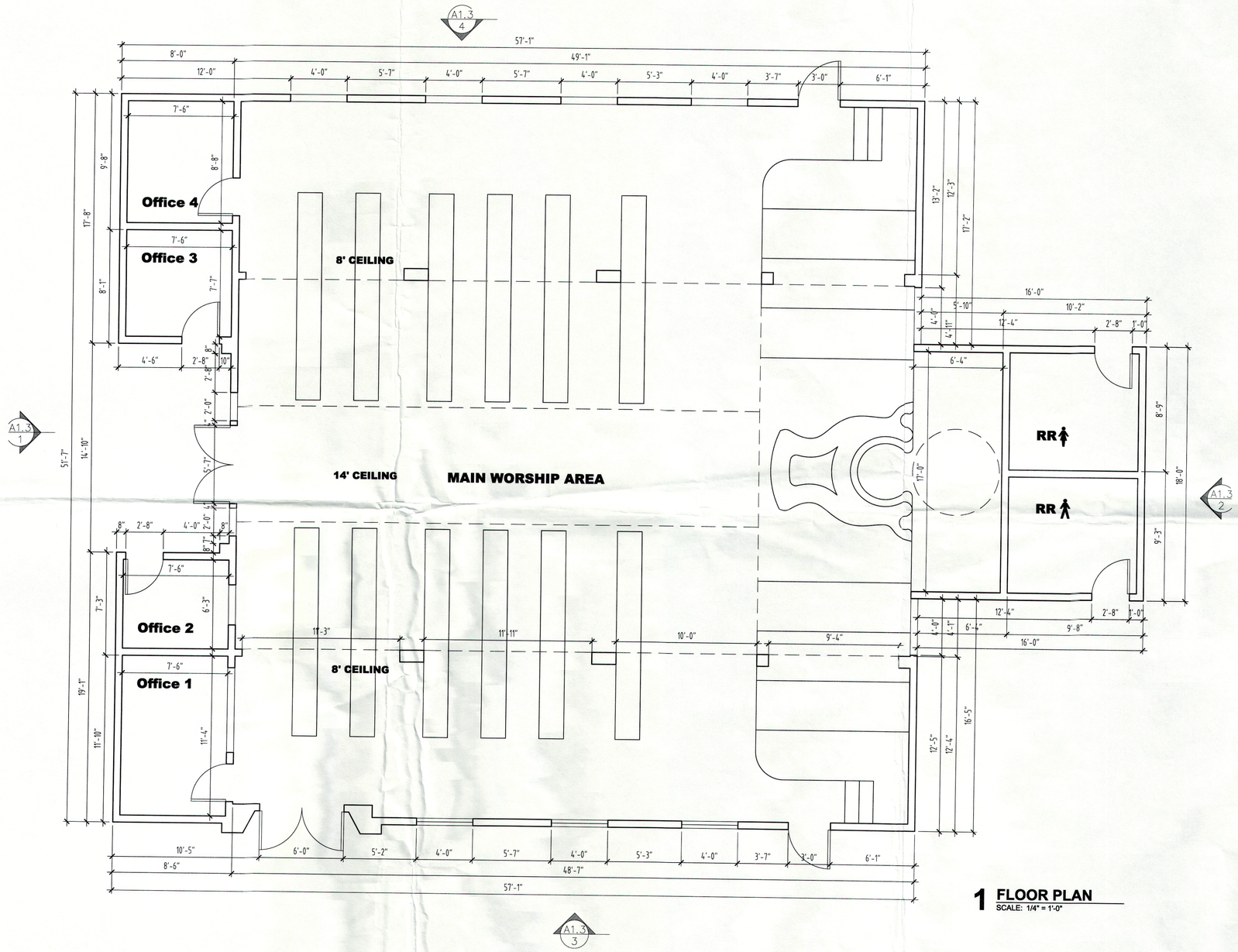

1 FLOOR PLAN
SCALE: 1/4" = 1'-0"

DESIGNER:
A-LAB
2551 N BUENAVISTA ST
BURBANK CA 91504
T: 818.749.1439
E: ameer9000@gmail.com

OWNER:
16067 MAPLEGROVE ST
VALINDA CA. 91744
T: 626.918.4110

This and all other project documents and all ideas, aesthetics and designs incorporated therein are instruments of service. All project documents are the registered property of AR/D and cannot be lawfully used in whole or in part for any project or purpose except as described in the contractual agreement between AR/D and Client. AR/D hereby gives formal notice that any such project document use, reproduction or modification (misuse) is not only unlawful but also automatically binds all parties involved with misuse to fully indemnify and defend AR/D and AR/D's Consultants to the maximum legal extent against all losses, demands, claims or liabilities arising directly or indirectly from project document misuse. Project documents describe design intent of work and are not a representation of as-built or existing conditions. AR/D and AR/D's consultants make no representations concerning the accuracy of documents and are not responsible for any discrepancies between project documents and the existing conditions.

Copyright © AR/D

FLOOR PLAN

APN# 8741012020
TRACT# 1859 S
160FT
TRA: 05613

PROJECT NAME:
16067 MAPLEGROVE ST

PROJECT SITE:
16067 MAPLEGROVE ST
VALINDA CA. 91744

PRINT RECORD:

REV	DESCRIPTION	DATE
	SUBMITTAL SET	X-XX-2009

SHEET TITLE:
FLOOR PLAN

PROJECT NUMBER:
0075 16067 MAPLEGROVE ST

SCALE:

DATE: AUG.23,2009

DRAWN BY: F.A.

SHEET NUMBER:
A1.20