verizon wireless®
Southern California
15505 Sand Canyon Ave. Irvine, CA 92618

PALISADES ZONE A3

18522 1/2 PACIFIC COAST HWY.
MALIBU, CA. 90265

SITE NO: 10000596-15

LOCATION

VICINITY MAP

VIEW 1

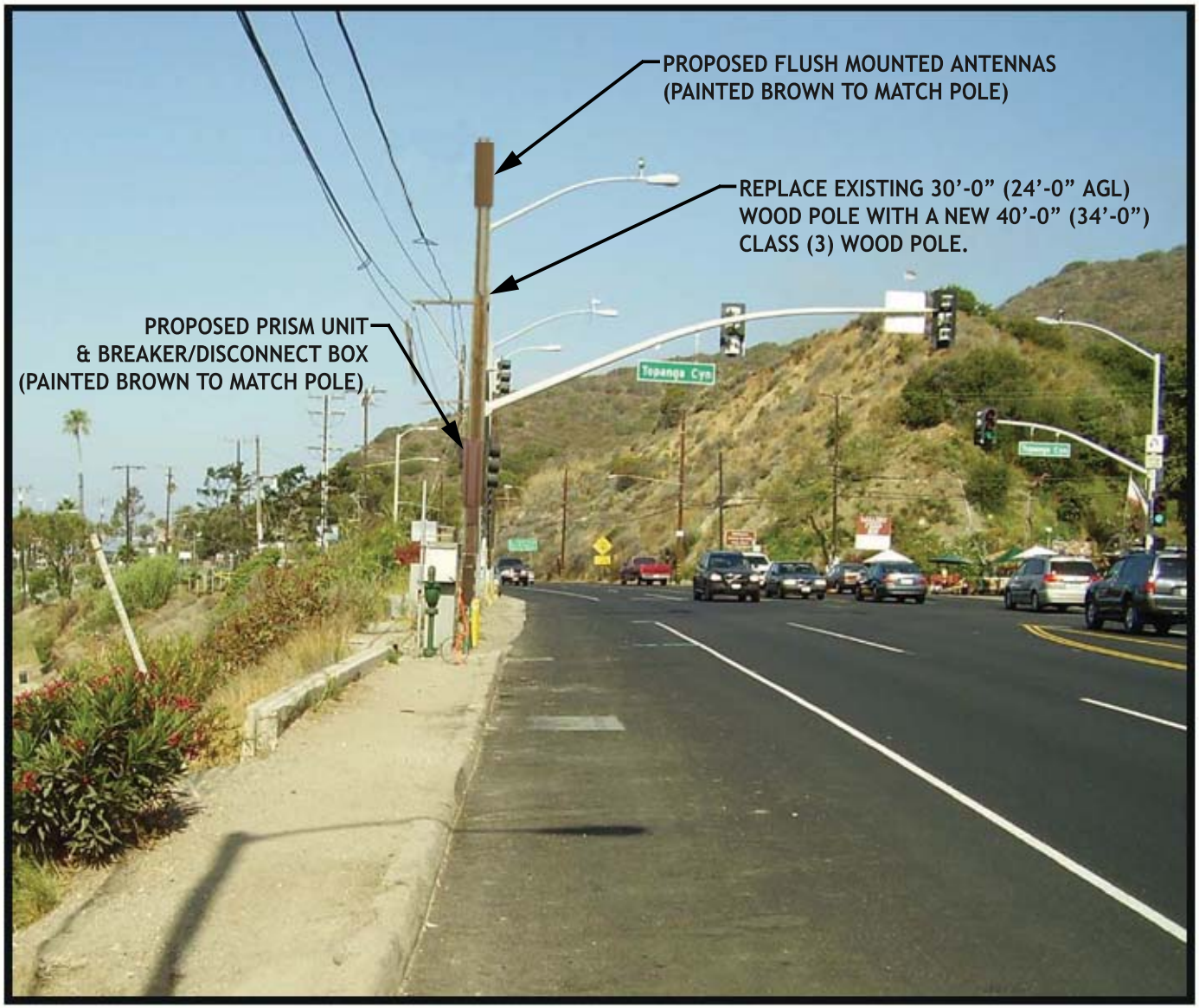

EXISTING

PROPOSED - SOUTH SIDE OF PACIFIC COAST HWY. LOOKING WEST TOWARD SITE.

verizon wireless®
Southern California
15505 Sand Canyon Ave. Irvine, CA 92618

PALISADES ZONE A3

18522 1/2 PACIFIC COAST HWY.
MALIBU, CA. 90265

SITE NO: 10000596-15

LOCATION

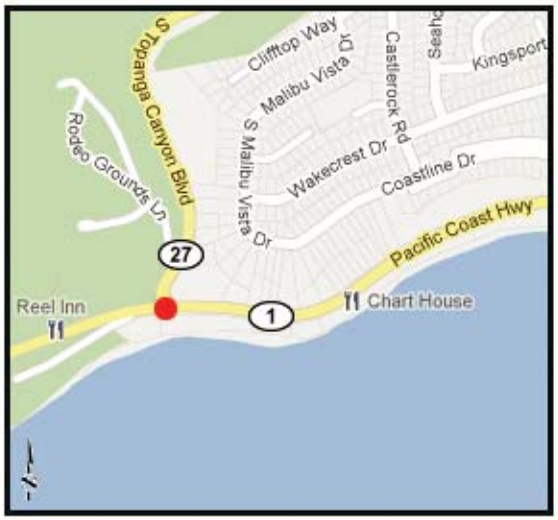

VICINITY MAP

EXISTING

VIEW 2



PROPOSED - SOUTH SIDE OF PACIFIC COAST HWY. LOOKING SOUTH TOWARD SITE.

verizon wireless®
Southern California
15505 Sand Canyon Ave. Irvine, CA 92618

PALISADES ZONE A3

18522 1/2 PACIFIC COAST HWY.
MALIBU, CA. 90265

SITE NO: 10000596-15

LOCATION

VICINITY MAP

VIEW 3



PROPOSED - SOUTH SIDE OF PACIFIC COAST HWY. LOOKING SOUTH TOWARD SITE.

EXISTING

verizon wireless®

Southern California
15505 Sand Canyon Ave. Irvine, CA 92618

PALISADES ZONE A3

18522 1/2 PACIFIC COAST HWY.
MALIBU, CA. 90265

SITE NO: 10000596-15

LOCATION

VICINITY MAP

VIEW 4

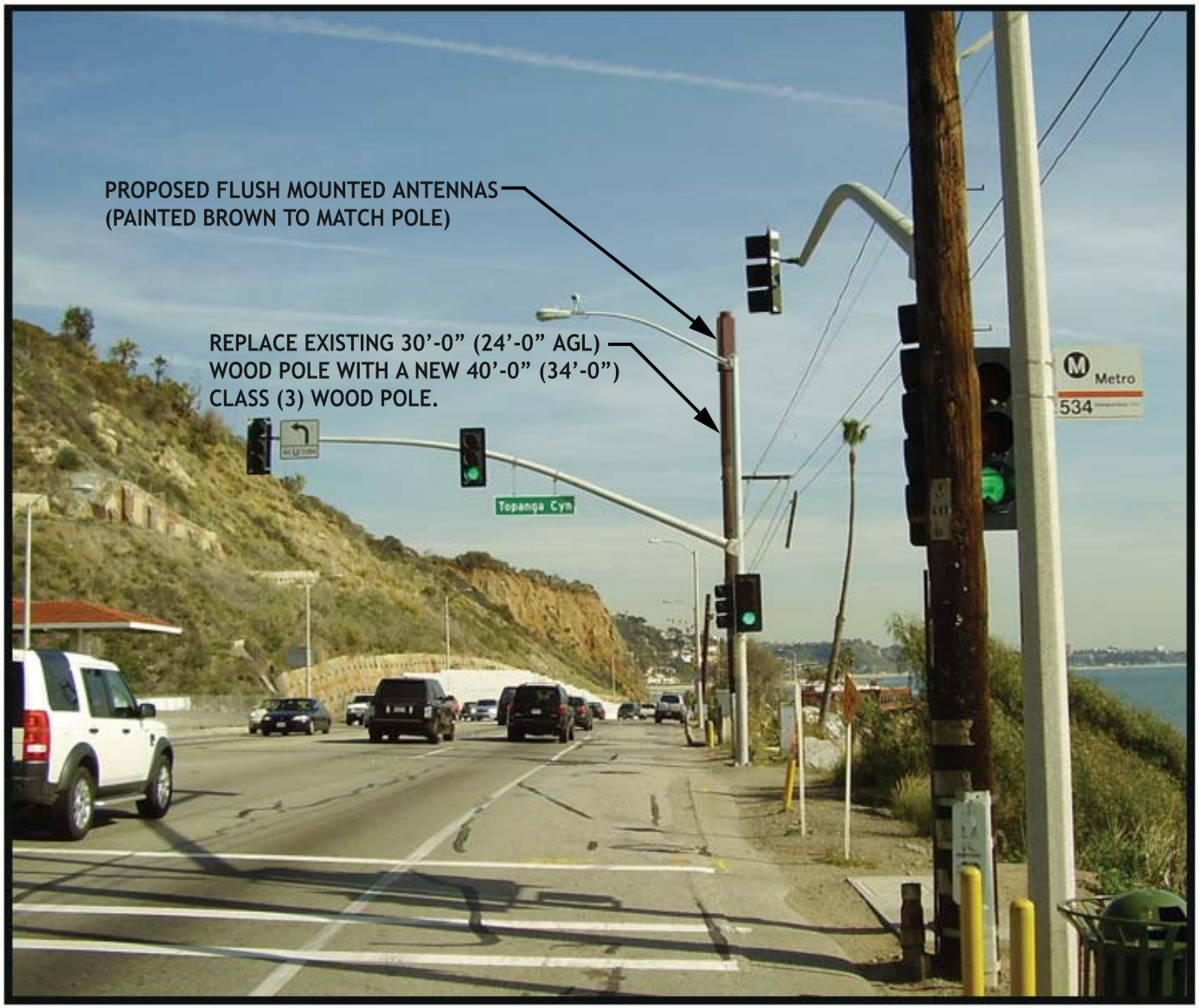

EXISTING

PROPOSED - SOUTH SIDE OF PACIFIC COAST HWY. LOOKING EAST TOWARD SITE.