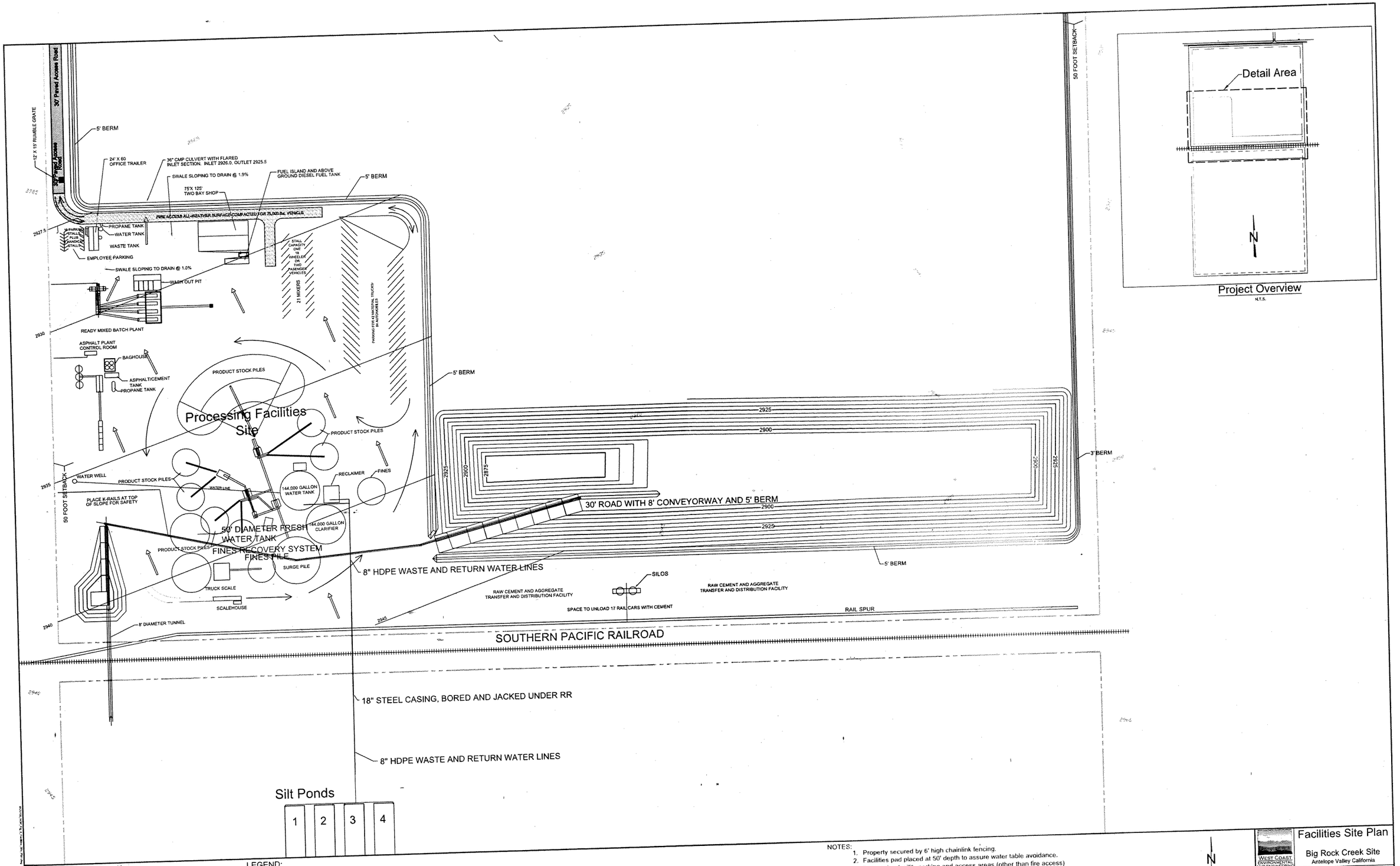

Source: Daniel J. Pellow Consulting
Mine Design
07-17-2007

Topo: Inland Aerial Surveys Inc.
Date of Flight- 05/02/2006

LEGEND:

- CUP Boundary
- Surface Drainage
- Traffic Flow
- 2925 Proposed Contours
- Existing Contours
- Conveyors

NOTES:

1. Property secured by 6' high chainlink fencing.
2. Facilities pad placed at 50' depth to assure water table avoidance.
3. Processing facility parking and access areas (other than fire access) naturally compacted by equipment.
4. Fire access will be maintained appropriate to phase build out.

N

0 50 100 200
Approximate Scale In Feet

WEST COAST ENVIRONMENTAL AND ENGINEERING

Facilities Site Plan

Big Rock Creek Site
Antelope Valley California

Project: MCG100-001-06		Figure 2
Drawn By: GOZ	Date: 02/15/07	Revised: 12/10/07 GOZ
Approved By: JAH	Date: 08/09/07	Printed: 12/10/07

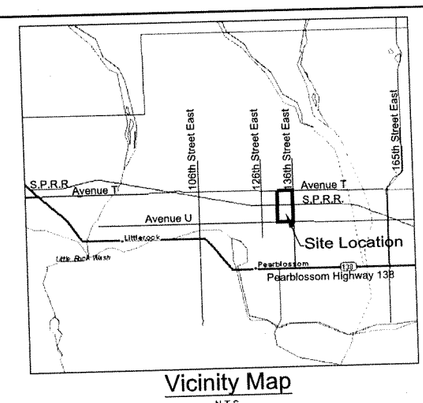

Vicinity Map
N.T.S.



LEGEND:

- Assessors Parcel Boundaries
- CUP Boundary
- Phase 1 Mining Boundary (See Figure 3)
- Phase 2 Mining Boundary (See Figure 4)
- Phase 3 Mining Boundary (See Figure 5 & 6)
- Existing Contours

Source: Daniel J. Pellow Consulting
Mine Design
07-17-2007

Topo: Inland Aerial Surveys Inc.
Date of Flight- 05/02/2006

N

0 100 200 400
Approximate Scale In Feet

WEST COAST ENVIRONMENTAL AND ENGINEERING

Mine Phasing Plan

Big Rock Creek Site
Antelope Valley California

Project: MCO100-001-05		Figure 3
Drawn By: GOZ	Date: 02/14/07	Revised: 12/10/07 GOZ
Approved By: JAH	Date: 08/09/07	Printed: 12/10/07