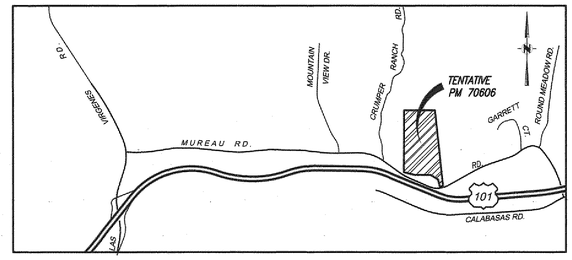

VICINITY MAP
N.T.S.

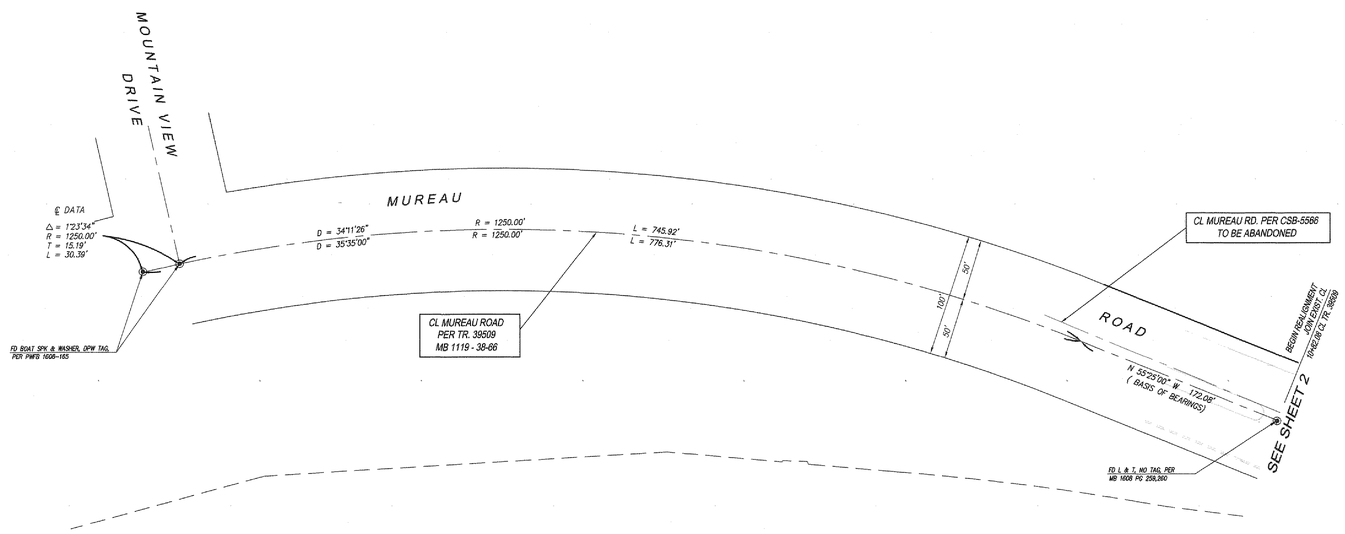

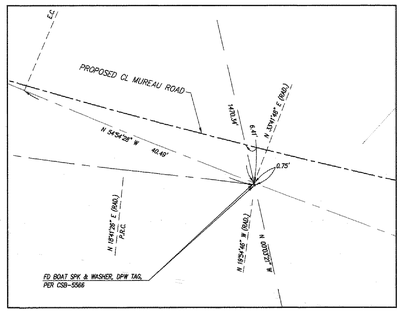

DETAIL "A"
N.T.S.

APPROVED

FOR HORIZONTAL ALIGNMENT ONLY

BY THE

INTERDEPARTMENTAL ENGINEERING COMMITTEE

IEC Chair Representative — DATE:
Los Angeles County Department of Regional Planning

RECOMMENDED BY: — DATE: 4/9/15
MTC
Traffic and Lighting Division
Los Angeles County Department of Public Works

REVIEWED BY: — DATE: 4-7-15
JN
Land Development Division
Los Angeles County Department of Public Works

SCALE: 1"=50'
50' 25' 0 50'

MUREAU ROAD PRECISE ALIGNMENT
FROM CRUMMER RANCH ROAD TO 2,000' EASTERLY

BENCHMARK:
L & PK IN W CB 2.5M N/O BCR @ NW COR MUREAU RD & ROUND MEADOW RD 21M N & 4.5M W/O C/L INT
ELEV. 1101.171
REF: L.A. COUNTY BM# Y.9043

BASIS OF BEARINGS:
THE BEARINGS SHOWN HEREON ARE BASED ON THE BEARING NORTH 55°25'00" WEST OF THE CENTER LINE OF MUREAU ROAD AS SHOWN ON TRACT NO. 39509 AS FILED IN BOOK 1119, PAGES 38 TO 66, OF MAPS, IN THE OFFICE OF THE COUNTY RECORDER OF LOS ANGELES COUNTY.

HARDY ENGINEERING INC.
CIVIL ENGINEERS · LAND SURVEYORS · PLANNERS
351 ROLLING OAKS DR. SUITE 202
THOUSAND OAKS, CA 91361 PHONE (310) 449-5511

MARK D. HARDY L.S. 5440 EXP. 2016-SEPT-30 — 07-APR-15 DATE

PROFESSIONAL LAND SURVEYOR — MARK D. HARDY — No. 5440 — Expiry 2016-SEPT-30 — STATE OF CALIFORNIA

LOS ANGELES COUNTY DEPARTMENT OF PUBLIC WORKS

HORIZONTAL ALIGNMENT
P-MAP NO. 286

DWG PM 70606 | SHEET 1 OF 3

E:\702\Exhibit\dwg\702-P-PLANZrev.dwg Layout - Layout1 702\Exh pao 17:06:13 12/05/12

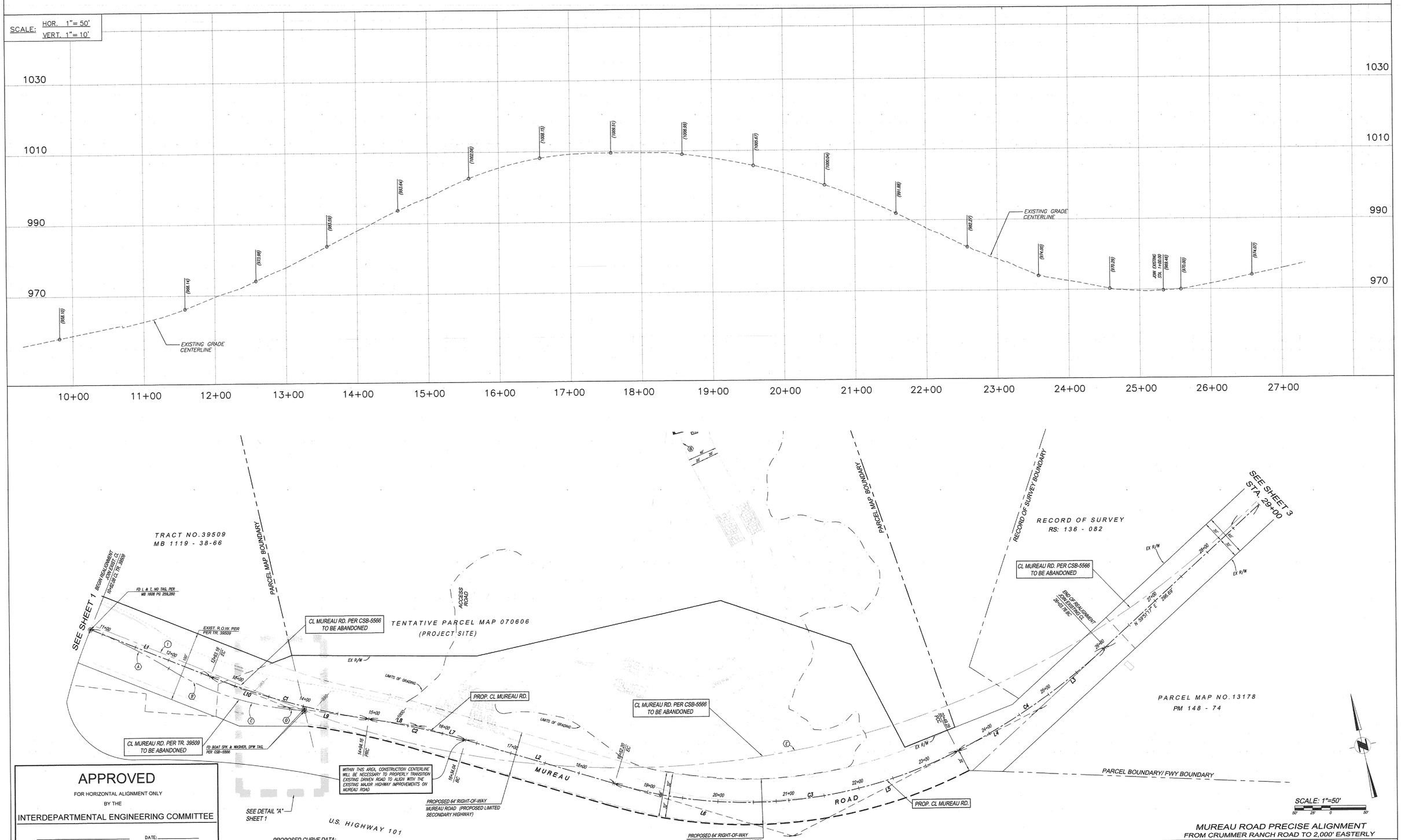

APPROVED

FOR HORIZONTAL ALIGNMENT ONLY

BY THE

INTERDEPARTMENTAL ENGINEERING COMMITTEE

DATE:

IEC Chair Representative
Los Angeles County Department of Regional Planning

RECOMMENDED BY: DATE: 4/9/15

Traffic and Lighting Division
Los Angeles County Department of Public Works

REVIEWED BY: DATE: 4-7-15

Land Development Division
Los Angeles County Department of Public Works

PROPOSED CURVE DATA:

	DELTA	RADIUS	LENGTH
C1	13°14'03"	1000.00'	230.98'
C2	08°00'53"	1000.00'	139.88'
C3	43°49'02"	650.00'	497.09'
C4	15°41'31"	929.14'	254.47'

EXISTING CURVE DATA:

(TO BE ABANDONED)

	DELTA	RADIUS	LENGTH
A	10°04'18"	700.00'	123.05'
B	10°59'29"	400.00'	76.73'
C	14°58'13"	400.00'	104.53'
D	01°13'20"	1000.00'	21.33'
E	66°03'40"	1250.00'	1441.23'

PROPOSED LINE DATA:

COURSE	BEARING	LENGTH
L1	S55°25'00"E	181.10'
L2	S60°38'10"E	218.16'
L3	S59°51'17"W	128.04'
L4	S75°32'48"W	128.04'
L5	S75°32'48"W	261.41'
L6	N60°38'10"W	218.16'
L7	N60°38'10"W	261.41'
L8	N60°38'10"W	70.06'
L9	N68°39'03"W	116.01'
L10	N55°25'00"W	116.01'

OLD ALIGNMENT DATA:

(TO BE ABANDONED)

	BEARING	LENGTH
1	N54°54'28"W	489.72'

BENCHMARK:

L & PK IN W CB 3.5W N/O BCR @ NW COR MUREAU RD & ROUND MEADOW RD 21W W & 4.5N N/O C/L INT.

ELEV. 1101.171
RD7: L.A. COUNTY BM# Y.90A3

BASIS OF BEARINGS:

THE BEARINGS SHOWN HEREON ARE BASED ON THE BEARING NORTH 55°25'00" WEST OF THE CENTER LINE OF MUREAU ROAD AS SHOWN ON TRACT NO. 39509 AS FILED IN BOOK 1119, PAGES 38 TO 66, OF MAPS, IN THE OFFICE OF THE COUNTY RECORDER OF LOS ANGELES COUNTY.

HARDY ENGINEERING INC.

CIVIL ENGINEERS · LAND SURVEYORS · PLANNERS
351 ROLLING OAKS DR. SUITE 202
THOUSAND OAKS, CA 91361 PHONE (310) 449-5511

MARK D. HARDY L.S. 5440 EXP. 2016-SEPT-30

07-APR-15
DATE

PROFESSIONAL LAND SURVEYOR MARK D. HARDY No. 5440 Exp. 2016-SEPT-30 STATE OF CALIFORNIA

MUREAU ROAD PRECISE ALIGNMENT
FROM CRUMMER RANCH ROAD TO 2,000' EASTERLY

LOS ANGELES COUNTY DEPARTMENT OF PUBLIC WORKS

HORIZONTAL ALIGNMENT
P-MAP NO. 286

DWG PM 70606

SHEET 2 OF 3

E:\702\Exhibit\dwg\702-H-PLAN2rev.dwg Layout = Layout1 702\Exh poo 17:06:13 12/05/12

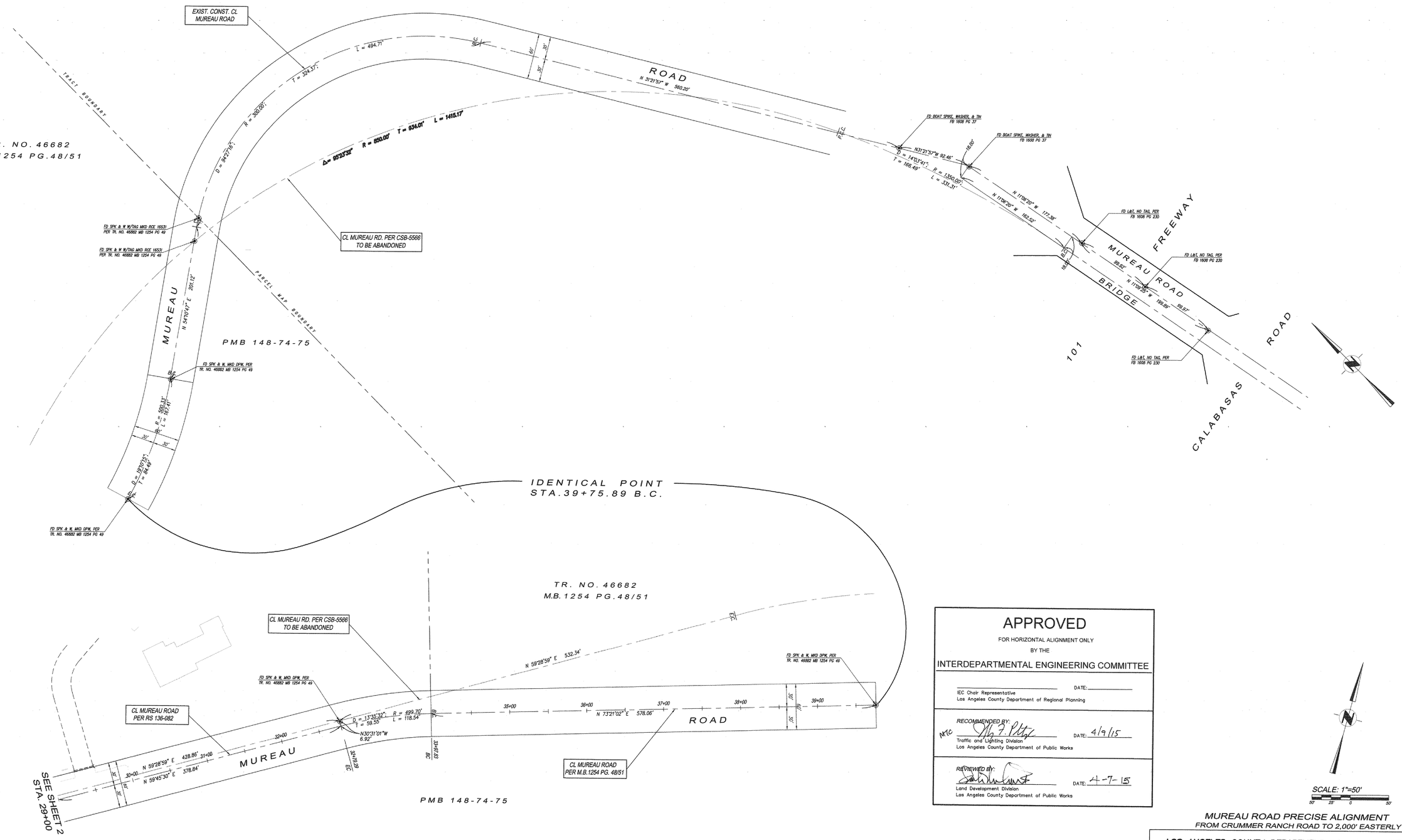

APPROVED

FOR HORIZONTAL ALIGNMENT ONLY
BY THE
INTERDEPARTMENTAL ENGINEERING COMMITTEE

IEC Chair Representative — DATE:
Los Angeles County Department of Regional Planning

RECOMMENDED BY: NKC — DATE: 4/9/15
Traffic and Lighting Division
Los Angeles County Department of Public Works

REVIEWED BY: — DATE: 4-7-15
Land Development Division
Los Angeles County Department of Public Works

SCALE: 1"=50'
50' 25' 0 50'

MUREAU ROAD PRECISE ALIGNMENT
FROM CRUMMER RANCH ROAD TO 2,000' EASTERLY

BENCHMARK:
L & PK IN W CB 3.5M N/O BCR @ NW COR MUREAU RD & ROUND MEADOW RD 21M N & 4.5M W/O C/L INT
ELEV. 1161.171
REF: L.A. COUNTY BM# Y3043

BASIS OF BEARINGS:
THE BEARINGS SHOWN HEREON ARE BASED ON THE BEARING NORTH 53°25'00" WEST OF THE CENTER LINE OF MUREAU ROAD AS SHOWN ON TRACT NO. 35509 AS FILED IN BOOK 1119, PAGES 39 TO 66, OF MAPS, IN THE OFFICE OF THE COUNTY RECORDER OF LOS ANGELES COUNTY.

HARDY ENGINEERING INC.
CIVIL ENGINEERS · LAND SURVEYORS · PLANNERS
351 ROLLING OAKS DR. SUITE 202
THOUSAND OAKS, CA 91361 PHONE (310) 449-5511

MARK D. HARDY L.S. 5440 EXP. 2016-SEPT-30 — 07-APR-15 DATE

PROFESSIONAL LAND SURVEYOR MARK D. HARDY No. 5440 Expiry 2016-SEPT-30 STATE OF CALIFORNIA

LOS ANGELES COUNTY DEPARTMENT OF PUBLIC WORKS

HORIZONTAL ALIGNMENT
P-MAP NO. 286

DWG PM 70606 — SHEET 3 OF 3

E:\702\Exhibit\dwg\702-P-PLAN2rev.dwg Layout - Layout1 702\Exh pao 17:06:13 12/05/12