(E) DIRT ROAD

(E) BLDG.

(E) BLDG.

(E) DIRT ROAD

(E) LANDSCAPE

(E) LANDSCAPE

(E) DIRT ROAD

(E) BLDG.

(E) BLDG.

(E) BLDG.

(E) BLDG.

(E) DIRT ROAD

(E) DIRT ROAD

PROPERTY LINE 460'
N 50°00'00"W

PROPOSED VERIZON WIRELESS AREA OF IMPROVEMENT

PROPOSED LOCATION FOR NEW VERIZON WIRELESS ANTENNAS & EQUIPMENT, SEE ROOF PLAN AT SHEET A-2 FOR MORE INFO.

ENLARGED SITE PLAN

NORTH
SCALE: 1"=40'-0"

0 20' 40' 80'
GRAPHIC SCALE

Dept.	Approved	Date
A&C		
RE		
RF		
INT		
EE		
OPS		
PERMIT		

dena

verizon wireless
15505 Sand Canyon Ave
Building "D", First Floor
Irvine, CA 92618
(949) 286-7000

SITE NAME: "CATALINA HARBOR"
ONE BANNING HOUSE ROAD
TWO HARBORS, SANTA CATALINA ISLAND, CA 90704
ENLARGED SITE PLAN
ZONING

Revisions			
0	12/23/11	CLIENT REVISION	
	DRC	(EQUIPMENT REVISED)	
0	1/06/12	VERIZON WIRELESS REDLINES	
	YD		
0	1/24/12	VERIZON WIRELESS	
	PGM	EQUIPMENT REVISIONS	
0	4/02/12	CLIENT REVISION	
	DRC	(ADDITIONAL SITE INFO. ADDED)	
0	4/19/12	CLIENT REVISION	
	PGM	(COUNTY COMMENTS)	

A-1.1

Job No. 19079

NOTE:

NO VEGETATION EXISTS IN WORK AREA. WORK AREA IS DIRT.

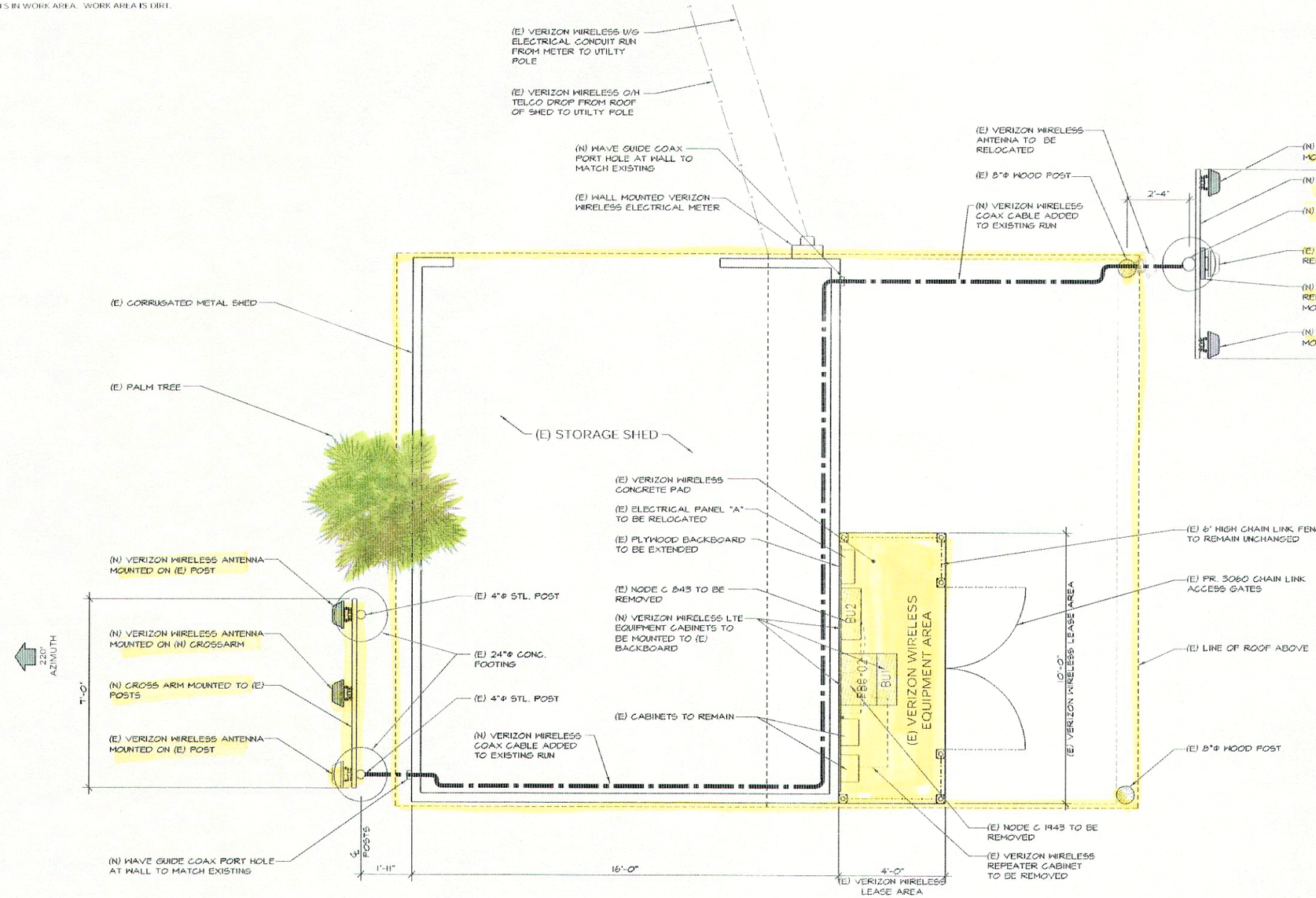

LEASE AREA PLAN

NORTH
SCALE: 1/2"=1'-0"

0 2' 4' 8'
GRAPHIC SCALE

Dept.	Approved	Date
A&C		
RE		
RF		
INT		
EE		
OPS		
FACILITY		

dierra

verizon wireless
15505 Sand Canyon Ave.
Building "D", First Floor
Irvine, CA 92618
(949) 286-7000

SITE NAME: "CATALINA HARBOR"
ONE BANNING HOUSE ROAD
TWO HARBORS, SANTA CATALINA ISLAND, CA 90704
LEASE AREA PLAN
ZONING

Revisions			
0	12/23/11	CLIENT REVISION (EQUIPMENT REVISED)	DRC
0	1/04/12	VERIZON WIRELESS REDLINES	TO
0	1/24/12	VERIZON WIRELESS EQUIPMENT REVISIONS	PLM
0	4/02/12	CLIENT REVISION (ADDITIONAL SITE INFO. ADDED)	DRC
0	4/15/12	CLIENT REVISION (COUNTY COMMENTS)	PLM

A-3

Job No. 10179

NOTE:

NO VEGETATION EXISTS IN WORK AREA.
WORK AREA IS DIRT.

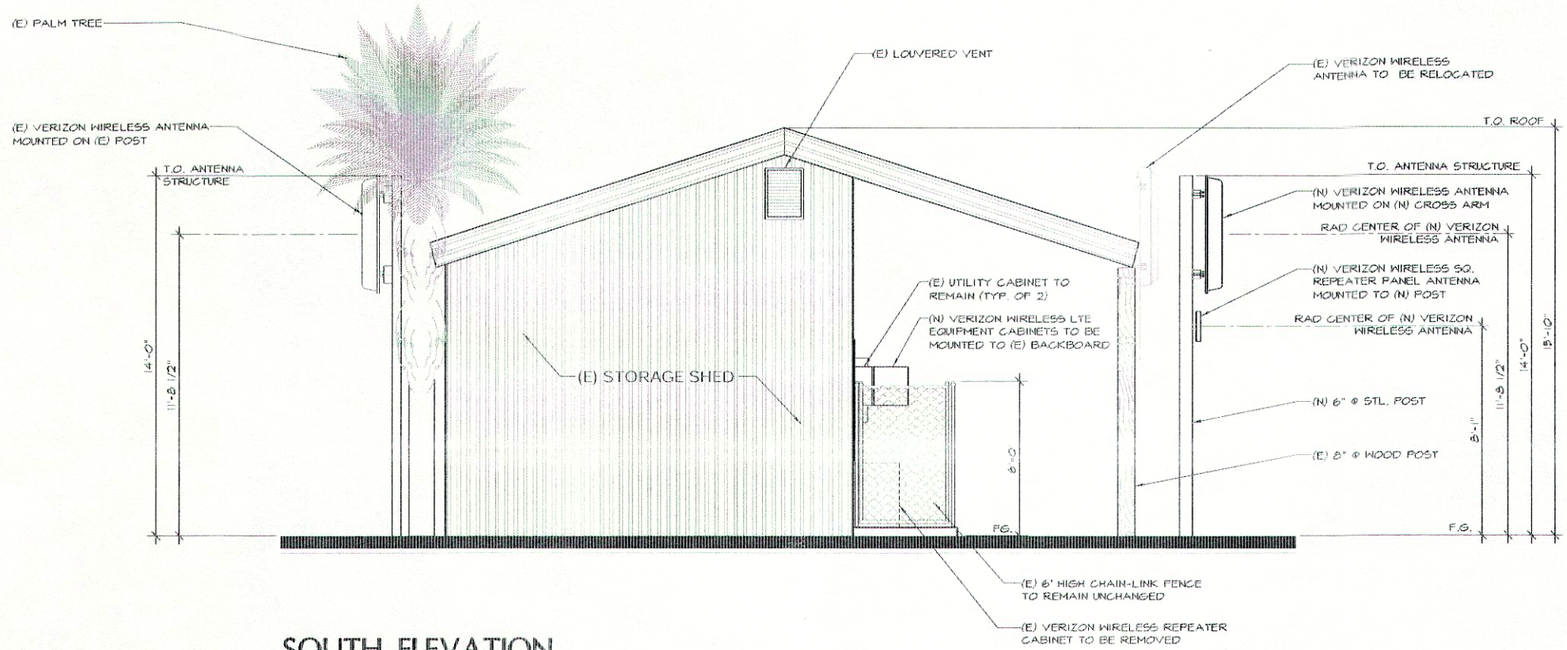

SOUTH ELEVATION

SCALE: 3/8"=1'-0"

0 2' 4' 8'
GRAPHIC SCALE

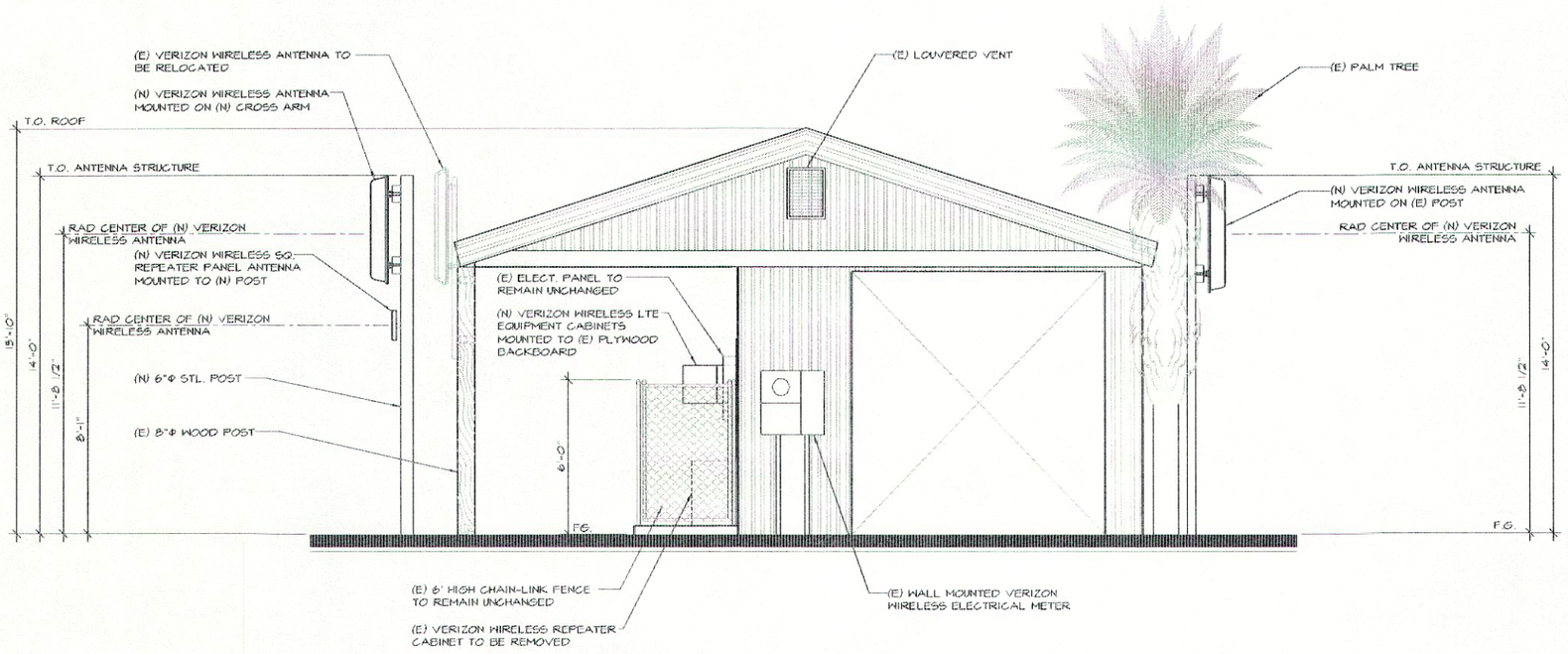

NORTH ELEVATION

SCALE: 3/8"=1'-0"

0 2' 4' 8'
GRAPHIC SCALE

Dept.	Approved	Date
A&C		
RE		
RF		
INT		
EE		
OPS		
REPORT		

derra

verizon wireless
15505 Sand Canyon Ave.
Building "D", First Floor
Irvine, CA 92618
(949) 286-7000

SITE NAME: "CATALINA HARBOR"
ONE BANNING HOUSE ROAD
TWO HARBORS, SANTA CATALINA
ISLAND, CA 90704
ELEVATIONS
ZONING

Revisions		
0	12/23/11 CRC	CLIENT REVISION (EQUIPMENT REVISED)
0	1/04/12 YD	VERIZON WIRELESS REDLINES
0	1/24/12 PLM	VERIZON WIRELESS EQUIPMENT REVISIONS
0	4/02/12 CRC	CLIENT REVISION (ADDITIONAL SITE INFO. ADDED)
0	4/16/12 PLM	CLIENT REVISION (COUNTY COMMENTS)

A-4

Job No. 1107P

NOTE:

NO VEGETATION EXISTS IN WORK AREA.
WORK AREA IS DIRT.

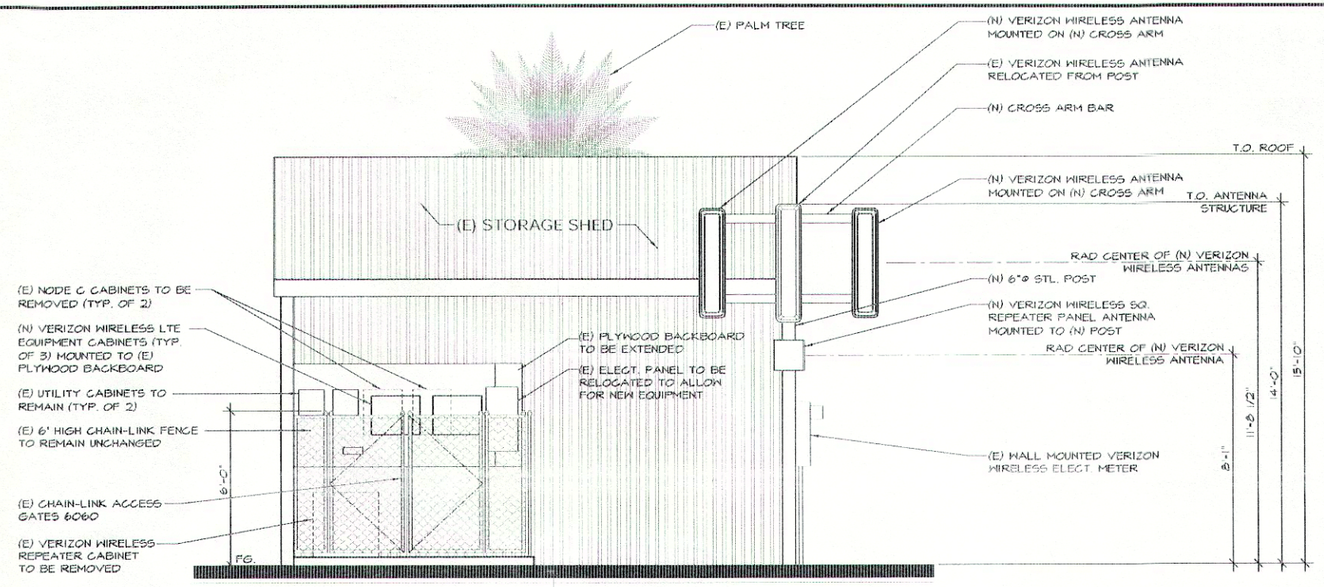

EAST ELEVATION

SCALE: 3/8"=1'-0"

0 2' 4' 8'
GRAPHIC SCALE

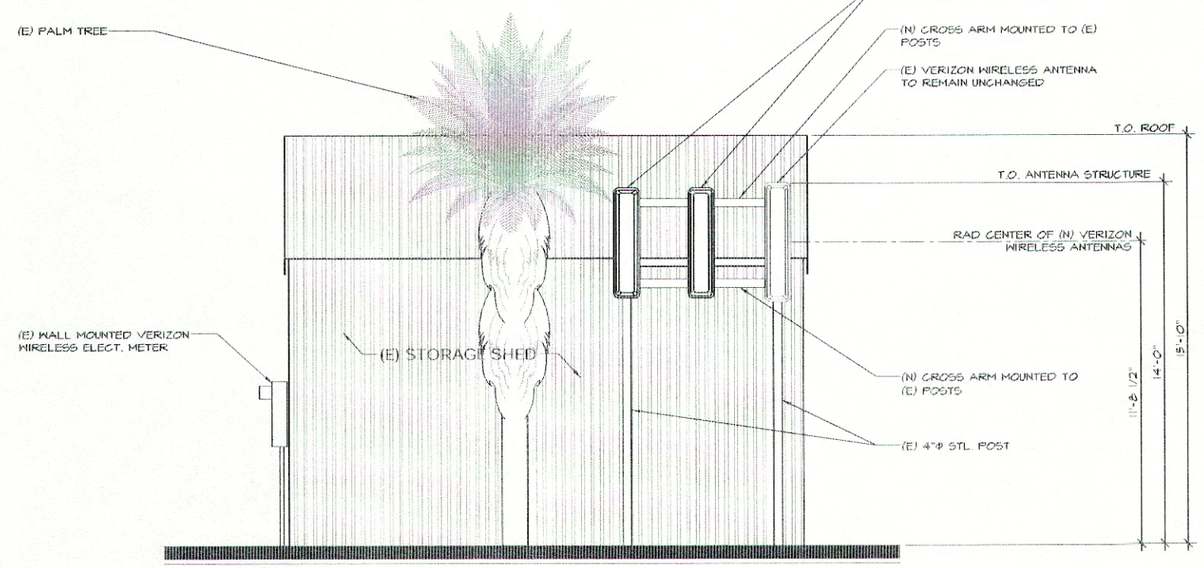

WEST ELEVATION

SCALE: 3/8"=1'-0"

0 2' 4' 8'
GRAPHIC SCALE

Dept.	Approved	Date
A&C		
RE		
RF		
INT		
EE		
OPS		
FEIGHT		

derra

verizon wireless
15505 Sand Canyon Ave.
Building 'D', First Floor
Irvine, CA 92618
(949) 286-7000

SITE NAME: "CATALINA HARBOR"
ONE BANNING HOUSE ROAD
TWO HARBORS, SANTA CATALINA
ISLAND, CA 90704
ELEVATIONS
ZONING

Revisions		
0	12/23/11 CRC	CLIENT REVISION (EQUIPMENT REVISED)
0	1/04/12 YD	VERIZON WIRELESS REDLINES
0	1/24/12 PLM	VERIZON WIRELESS EQUIPMENT REVISIONS
0	4/02/12 CRC	CLIENT REVISION (ADDITIONAL SITE INFO. ADDED)
0	4/16/12 PLM	CLIENT REVISION (COUNTY COMMENTS)

A-5

Job No. 1107P